



KENDALL COUNTY COMMISSIONERS COURT AGENDA REQUEST

COMMISSIONER COURT DATE: 8/27/2018
OPEN SESSION

SUBJECT	Commissioners Court Meeting Minutes
DEPARTMENT & PERSON MAKING REQUEST	County Clerk's Office Sally Peters, Deputy Clerk/Administrative Assistant
PHONE # OR EXTENSION #	830-249-9343, ext. 212
TIME NEEDED FOR PRESENTATION	1 minute
WORDING OF AGENDA ITEM	Consideration and action on the approval of the Minutes for August 13 and 23, 2018.
REASON FOR AGENDA ITEM	To approve the Minutes from the previous Commissioners Court meetings.
IS THERE DOCUMENTATION	After approval, the minutes will be posted on the County website.
WHO WILL THIS AFFECT?	The public
ADDITIONAL INFORMATION	None



KENDALL COUNTY COMMISSIONERS COURT AGENDA REQUEST

COMMISSIONER COURT DATE: 8/27/2018
OPEN SESSION

SUBJECT	Service awards August 2018
DEPARTMENT & PERSON MAKING REQUEST	Sheryl D'Spain Treasurer
PHONE # OR EXTENSION #	830-249-9343 ext 220
TIME NEEDED FOR PRESENTATION	10 Minutes
WORDING OF AGENDA ITEM	Chase Woerner Road & Bridge 5 Years Beth Steinruck County Clerk 5 Years Tucker Webb Sheriff Office 5 Years Tammy MacDiarmid Sheriff Office 15 Years
REASON FOR AGENDA ITEM	Recognize County employees for their service to the county
IS THERE DOCUMENTATION	No
WHO WILL THIS AFFECT?	Countywide
ADDITIONAL INFORMATION	None



KENDALL COUNTY COMMISSIONERS COURT AGENDA REQUEST

COMMISSIONER COURT DATE: 8/27/2018
OPEN SESSION

SUBJECT	National Hispanic Heritage Month
DEPARTMENT & PERSON MAKING REQUEST	Theda Sueltenfuss, Kendall County Historical Commission Chair Jodi Pereda, Kendall County Historical Commission Special Events Darrel L. Lux, County Judge
PHONE # OR EXTENSION #	830-249-9343, ext 212
TIME NEEDED FOR PRESENTATION	3 minutes
WORDING OF AGENDA ITEM	Consideration and action on proclaiming September 15, 2018 through October 15, 2018 as Hispanic Heritage Month in Kendall County.
REASON FOR AGENDA ITEM	To recognize the role of Spanish and Mexican families in forming the foundation of Texas and the vital role Hispanic Americans play in the Texas economy and workforce, faith and social communities.
IS THERE DOCUMENTATION	Yes
WHO WILL THIS AFFECT?	The public
ADDITIONAL INFORMATION	The Kendall County Historical Commission will commemorate Hispanic Heritage Month by hosting <i>"Mi Cultura Y Tradiciones – A Community Celebration of Hispanic Culture"</i> on September 15th in Comfort.

~ Proclamation ~
Hispanic Heritage Month

- Whereas:** Our state's heritage began with pioneering Hispanics; and
- Whereas:** Early Texas settlements consisted of missions, villas and presidios under the Spanish flag, which flew over Texas until 1821; and
- Whereas:** Descendants of those Spanish settlers continued to make a home in Texas under the Mexican flag; and
- Whereas:** Spanish and Mexican families formed the foundation of Texas society from the Republic of Texas era to this day; and
- Whereas:** Hispanic residents play a unique and vital role in our economy and workforce as well as our faith communities and social tapestry; and
- Whereas:** National Hispanic Heritage Month was enacted into federal law in 1988; and
- Whereas:** Hispanic Heritage Month is an opportunity to recognize Hispanic Americans and celebrate the culture and traditions of people whose ancestry can be traced to Spain, Mexico, Central America, South America, and the Caribbean Islands; and
- Whereas:** The Kendall County Historical Commission will commemorate Hispanic heritage by hosting "*Mi Cultura Y Tradiciones - A Community Celebration of Hispanic Culture*" on September 15th in Comfort; and
- Whereas:** The current Kendall County Commissioners Court on behalf of all the citizens of Kendall County desire to recognize significant contributions Hispanic citizens make to our state and to our beloved county;
- Now Therefore,** I, Darrel L. Lux, Kendall County Judge, hereby proclaim that the window of September 15, 2018 through October 15, 2018 be recognized, honored and celebrated as Hispanic Heritage Month in Kendall County.

Darrel L. Lux
Kendall County Judge



KENDALL COUNTY COMMISSIONERS COURT AGENDA REQUEST

COMMISSIONER COURT DATE: 8/27/2018 OPEN SESSION	
SUBJECT	Letter of Permission for TABC for Chamber Event in Comfort
DEPARTMENT & PERSON MAKING REQUEST	Don Durden, Commissioner Pct 4
PHONE # OR EXTENSION #	830-249-9343 ext 300
TIME NEEDED FOR PRESENTATION	2 minutes
WORDING OF AGENDA ITEM	Consideration and action on a letter of permission from Commissioners Court to the Comfort Chamber of Commerce for permission to sell beer at the Comfort Park on Saturday, September 15, 2018 from 9:00 a.m. to 4:00 p.m. at the event to honor Hispanic history and culture.
REASON FOR AGENDA ITEM	The Texas Alcoholic Beverage Commission (TABC) requires a letter of permission from the County allowing the sale of beer.
IS THERE DOCUMENTATION	No
WHO WILL THIS AFFECT?	Precinct 4
ADDITIONAL INFORMATION	None



KENDALL COUNTY COMMISSIONERS COURT AGENDA REQUEST

COMMISSIONER COURT DATE: 8/27/2018
OPEN SESSION

SUBJECT	FY2018 Budget Adjustments
DEPARTMENT & PERSON MAKING REQUEST	County Auditor's Office Corinna Speer, County Auditor
PHONE # OR EXTENSION #	830-249-9343 Ext. 240
TIME NEEDED FOR PRESENTATION	5 Minutes
WORDING OF AGENDA ITEM	Consideration and action on the approval of amending the FY2018 budget through certification of new revenue and budget adjustments.
REASON FOR AGENDA ITEM	To correctly allocate funds needed in the budget.
IS THERE DOCUMENTATION	Yes Financial Transparency Link / County Auditor Web Page
WHO WILL THIS AFFECT?	Any department needing a budget adjustment
ADDITIONAL INFORMATION	None

TO: KENDALL COUNTY COMMISSIONERS COURT

FROM: COUNTY AUDITOR'S OFFICE

DATE: AUGUST 27, 2018

THE FOLLOWING BUDGET AMENDMENTS TRANSFER BUDGETED FUNDS FROM ONE LINE ITEM TO ANOTHER.

COUNTY CLERK:

10-403-53110	POSTAGE	+	300
10-403-54520	OFFICE EQUIP - REPAIR & MAINT	-	300

ANIMAL CONTROL:

10-408-54540	VEHICLE - REPAIR & MAINT	+	500
10-408-54861	CONTRACT SERVICES	+	800
10-408-54950	ANIMAL CONTROL CHARGES	-	1,300

INFORMATION TECHNOLOGY:

10-415-53330	OPERATING	+	2,000
10-415-55510	DATA PROCESSING EQUIPMENT	-	2,000

DISTRICT CLERK:

10-450-53110	POSTAGE	+	700
10-450-54270	CONFERENCE/TRAINING	-	700

JUSTICE OF THE PEACE, PCT. 1:

10-455-53100	OFFICE SUPPLIES	+	300
10-455-54800	BONDS	+	50
10-455-54270	CONFERENCE/TRAINING	-	350

JUSTICE OF THE PEACE, PCT. 3:

10-457-53110	POSTAGE	+	50
10-457-53100	OFFICE SUPPLIES	-	50

CRIMINAL DISTRICT ATTORNEY:

10-470-53330	OPERATING	+	1,055
10-470-54270	CONFERENCE/TRAINING	+	1,500
10-470-55530	OFFICE FURNITURE	+	1,445
10-470-53120	LAW BOOKS	-	2,500
10-470-54020	LEGAL	-	1,500

COURTHOUSE & RELATED BUILDINGS:

10-510-53310	CUSTODIAL SUPPLIES	+	1,300
10-510-53330	OPERATING	+	500
10-510-54500	BUILDINGS - REPAIR & MAINT	-	1,000
10-510-54531	SMALL EQUIP - REPAIR & MAINT	-	300
10-510-54861	CONTRACT SERVICES	-	500

DETENTION:

10-512-53300	FUEL & OIL	+	500
10-512-53315	FOOD	+	7,200
10-512-53330	OPERATING	-	1,000
10-512-53360	UNIFORMS	-	500
10-512-54076	JAIL BILLING COLLECTIONS	-	1,250
10-512-54270	CONFERENCE/TRAINING	-	1,240
10-512-54290	PRISONER TRANSPORT	-	1,000
10-512-54520	OFFICE EQUIP - REPAIR & MAINT	-	300
10-512-54523	SOFTWARE MAINTENANCE	-	1,350
10-512-54531	SMALL EQUIP - REPAIR & MAINT	-	500
10-512-54800	BONDS	-	275
10-512-55410	RADIO & RADAR EQUIPMENT	-	285

TO: KENDALL COUNTY COMMISSIONERS COURT

FROM: COUNTY AUDITOR'S OFFICE

DATE: AUGUST 27, 2018

THE FOLLOWING BUDGET AMENDMENTS TRANSFER BUDGETED FUNDS FROM ONE LINE ITEM TO ANOTHER.

KENDALIA VFD:

10-547-53110	POSTAGE	+	200
10-547-53330	OPERATING	+	5,384
10-547-54540	VEHICLE - REPAIR & MAINT	+	1,500
10-547-54050	MEDICAL - OTHER	-	200
10-547-54270	CONFERENCE/TRAINING	-	2,984
10-547-54500	BUILDINGS - REPAIR & MAINT	-	1,500
10-547-54510	MACHINERY - REPAIR & MAINT	-	2,000
10-547-54810	DUES	-	400

CONSTABLE, PCT. 3:

10-553-53360	UNIFORMS	+	100
10-553-53300	FUEL & OIL	-	100

COUNTY SHERIFF:

10-560-53110	POSTAGE	+	2,000
10-560-54981	TOWING/COUNTY	+	200
10-560-54620	LEASE - OFFICE EQUIPMENT	-	2,200

COUNTY SOLID WASTE:

10-595-53100	OFFICE SUPPLIES	+	350
10-595-54430	WASTE DISPOSAL - SPANISH PASS	+	15,200
10-595-54431	WASTE DISPOSAL - COMFORT	+	2,100
10-595-55900	OTHER CAPITAL OUTLAY	-	9,800
10-595-54531	SMALL EQUIP - REPAIR & MAINT	-	350
10-402-55520	SOFTWARE	-	7,500

COUNTY BRUSH SITE:

10-596-53330	OPERATING	+	100
10-596-53360	UNIFORMS	+	200
10-596-54860	CONTRACT LABOR	-	300

HEALTH INSPECTOR:

10-636-53100	OFFICE SUPPLIES	+	300
10-636-53330	OPERATING	-	300

PARKS:

10-660-53300	FUEL & OIL	+	1,500
10-660-54500	BUILDINGS - REPAIR & MAINT	-	1,500

ROAD & BRIDGE FUND:

11-620-53300	FUEL & OIL	+	10,000
11-620-53330	OPERATING	+	5,000
11-620-53360	UNIFORMS	+	2,000
11-620-54630	RENT - OTHER EQUIPMENT	+	1,000
11-620-54710	CONT SERV - POTHOLE REPAIR	+	10,000
11-620-54730	CONT SERV - CONCRETE WORK	+	1,500
11-620-53602	STEEL PRODUCTS & CULVERTS	-	2,000
11-620-53615	AGGREGATES & EMULSIONS	-	11,500
11-620-54540	VEHICLE - REPAIR & MAINT	-	16,000



KENDALL COUNTY COMMISSIONERS COURT AGENDA REQUEST

COMMISSIONER COURT DATE: 8/27/2018 OPEN SESSION	
SUBJECT	Accounts Payable Claims
DEPARTMENT & PERSON MAKING REQUEST	Auditor's Office Corinna Speer, County Auditor
PHONE # OR EXTENSION #	830-249-9343 Ext. 240
TIME NEEDED FOR PRESENTATION	5 Minutes
WORDING OF AGENDA ITEM	Consideration and action on the approval of accounts payable claims for purchases, services and vendors.
REASON FOR AGENDA ITEM	To pay current accounts payable claims.
IS THERE DOCUMENTATION	Yes Financial Transparency Link / County Auditor Web Page
WHO WILL THIS AFFECT?	Departments that have AP claims
ADDITIONAL INFORMATION	None



KENDALL COUNTY COMMISSIONERS COURT AGENDA REQUEST

COMMISSIONER COURT DATE: 8/27/2018
OPEN SESSION

SUBJECT	Burn Ban
DEPARTMENT & PERSON MAKING REQUEST	Darrel L. Lux, County Judge Jeffery Fincke, Fire Marshal
PHONE # OR EXTENSION #	830-249-9343, ext. 213
TIME NEEDED FOR PRESENTATION	3 minutes
WORDING OF AGENDA ITEM	Consideration and action on the burn ban (Authority Section 352.081, Local Government Code)
REASON FOR AGENDA ITEM	To determine whether or not there is a need for a ban on burning
IS THERE DOCUMENTATION	No
WHO WILL THIS AFFECT?	Countywide
ADDITIONAL INFORMATION	None



KENDALL COUNTY COMMISSIONERS COURT AGENDA REQUEST

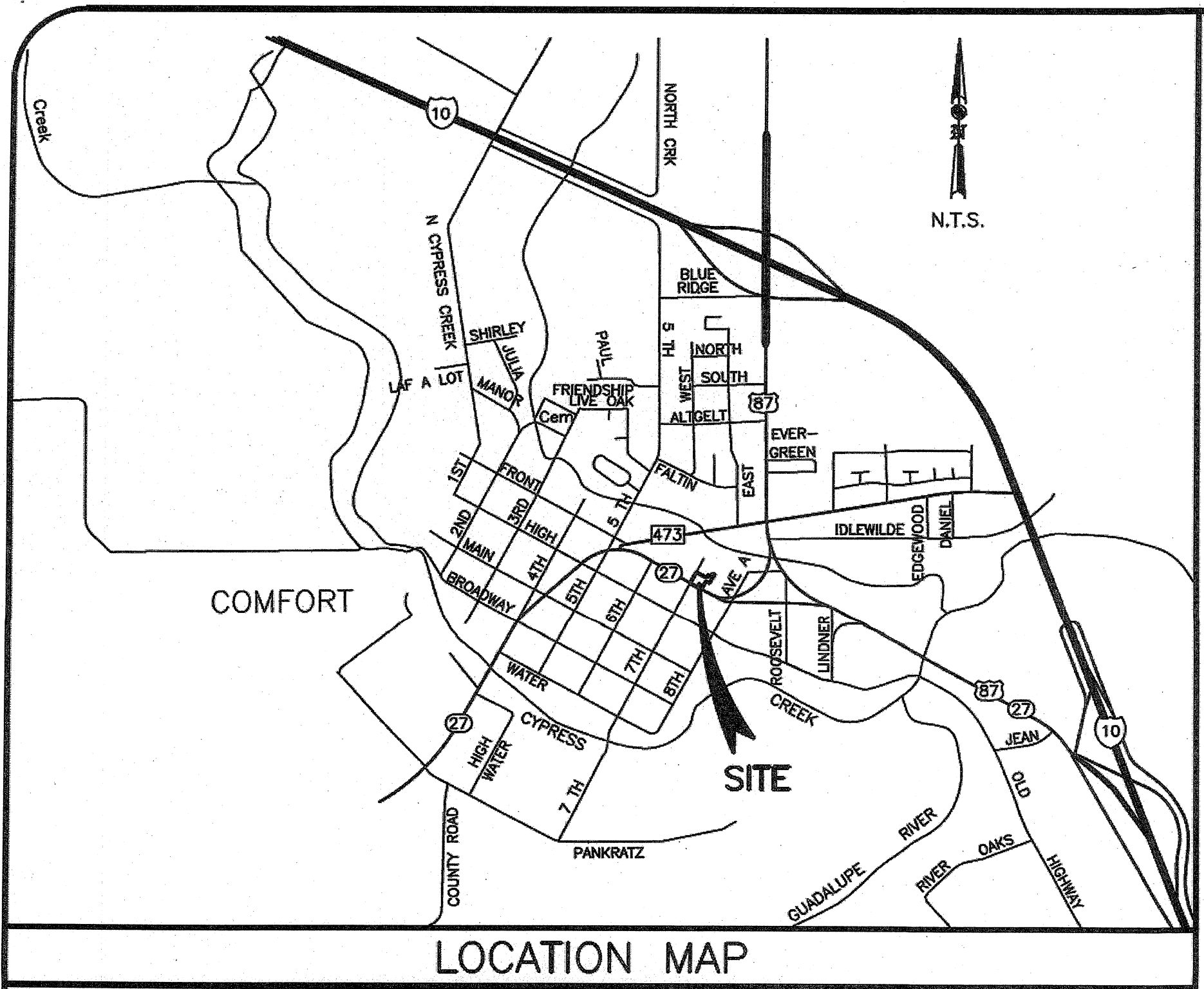
COMMISSIONER COURT DATE: 8/27/2018
OPEN SESSION

SUBJECT	Gateway Study
DEPARTMENT & PERSON MAKING REQUEST	Bill Ballard, ACDA
PHONE # OR EXTENSION #	830-249-9343 ext 303
TIME NEEDED FOR PRESENTATION	10 minutes
WORDING OF AGENDA ITEM	Consideration of a process for Commissioners Court to respond to the recommendation from the Texas Department of Transportation pertaining to the Kendall Gateway Study.
REASON FOR AGENDA ITEM	Discuss the process for considering TXDOT's conclusions from the recent Gateway Study.
IS THERE DOCUMENTATION	No
WHO WILL THIS AFFECT?	Kendall County
ADDITIONAL INFORMATION	None



**KENDALL COUNTY COMMISSIONERS COURT
AGENDA REQUEST**

COMMISSIONER COURT DATE: 8/27/2018 OPEN SESSION	
SUBJECT	Public Hearing Town of Comfort part Lots 29 & 30
DEPARTMENT & PERSON MAKING REQUEST	Development Engineer - Mary Ellen Schulle
PHONE # OR EXTENSION #	830-249-9343 ext 250
TIME NEEDED FOR PRESENTATION	5 minutes
WORDING OF AGENDA ITEM	(9:15 a.m.) Public hearing on the application filed by Joey and Julia Asher for the proposed revision of the subdivision plat for The Town of Comfort, Lots 29 and 30, filed in Vol. 22, page 331 of the Deed Records of Kendall County and Vol. 1630, pages 309-315 of the Official Records of Kendall County, Texas. The proposed plat revision would create two tracts of 0.280 acres (Tract 29A) and 0.261 acres (Tract 29B).
REASON FOR AGENDA ITEM	Public Hearing Town of Comfort part Lots 29 & 30
IS THERE DOCUMENTATION	Yes
WHO WILL THIS AFFECT?	Pct. #4
ADDITIONAL INFORMATION	None



SEVENTH STREET

69'5" RIGHT-OF-WAY
VOLUME 22 PAGE 331
DEED RECORDS

PART OF OUTLOT 27
TOWN OF COMFORT
VOLUME 56 PAGE 182A
DEED RECORDS
OWNER SHAW & SUE
VOLUME 1000 PAGES 250-253
OFFICIAL RECORDS
NOT RE-PLATTED

PART OF LOT 29
TOWN OF COMFORT
VOLUME 22 PAGE 331
DEED RECORDS
OWNER DEAN D. ZIE
VOLUME 1000 PAGES 280-285
OFFICIAL RECORDS
NOT RE-PLATTED

OUTLOT 2
TOWN OF COM
VOLUME 5 PA
PLAT RECO
OWNER BACE HUS
VOLUME 1000 PAGES
OFFICIAL RECORDS

0.540 ACRE TRACT
VOLUME 1630
PAGES 309-315
OFFICIAL RECORDS

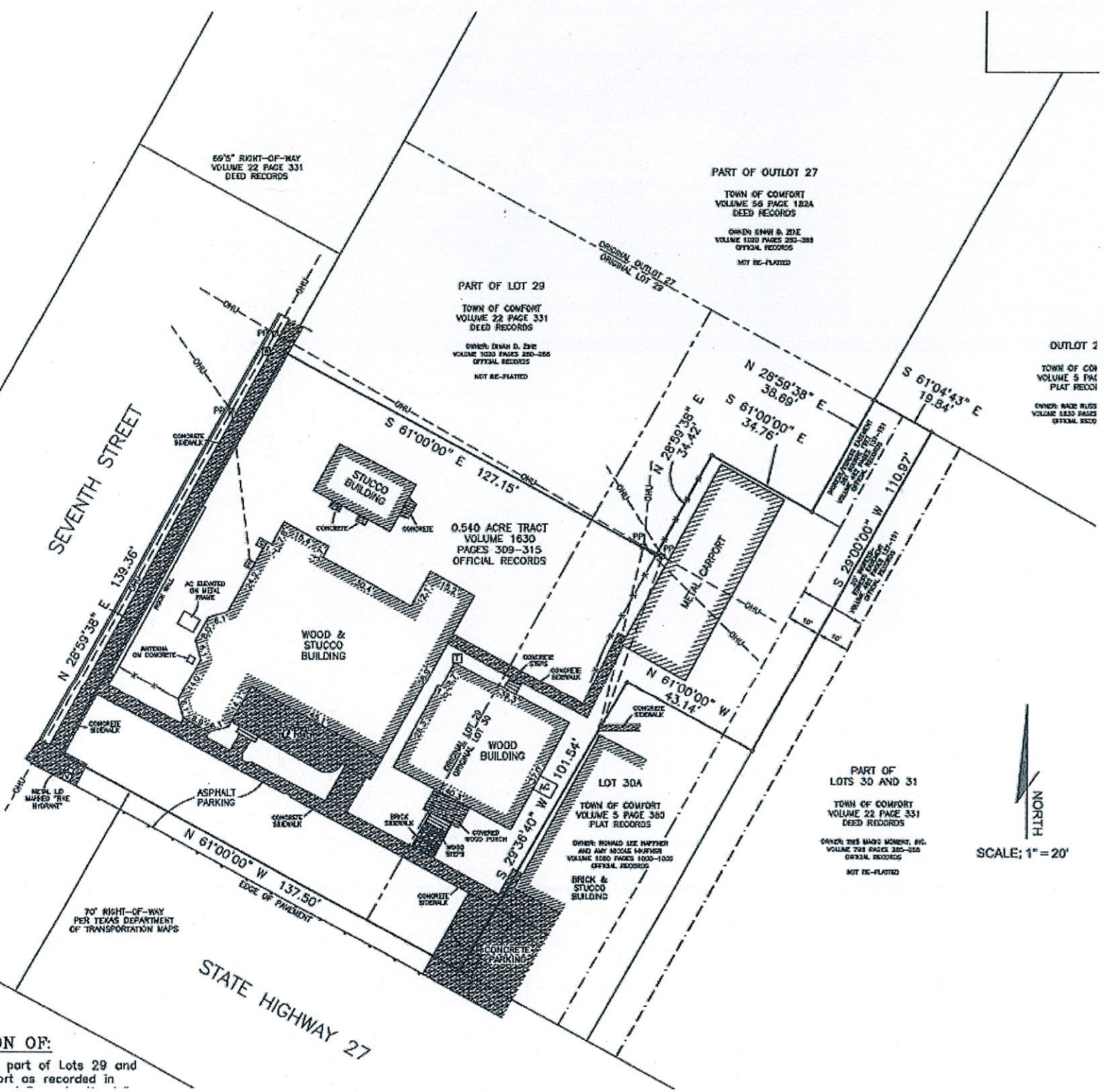
PART OF
LOTS 30 AND 31
TOWN OF COMFORT
VOLUME 22 PAGE 331
DEED RECORDS
OWNER THE MARY MONROE, INC.
VOLUME 798 PAGES 320-325
OFFICIAL RECORDS
NOT RE-PLATTED

NORTH
SCALE: 1" = 20'

70' RIGHT-OF-WAY
PER TEXAS DEPARTMENT
OF TRANSPORTATION MAPS

STATE HIGHWAY 27

CONDITION OF:
act being part of Lots 29 and
of Comfort as recorded in

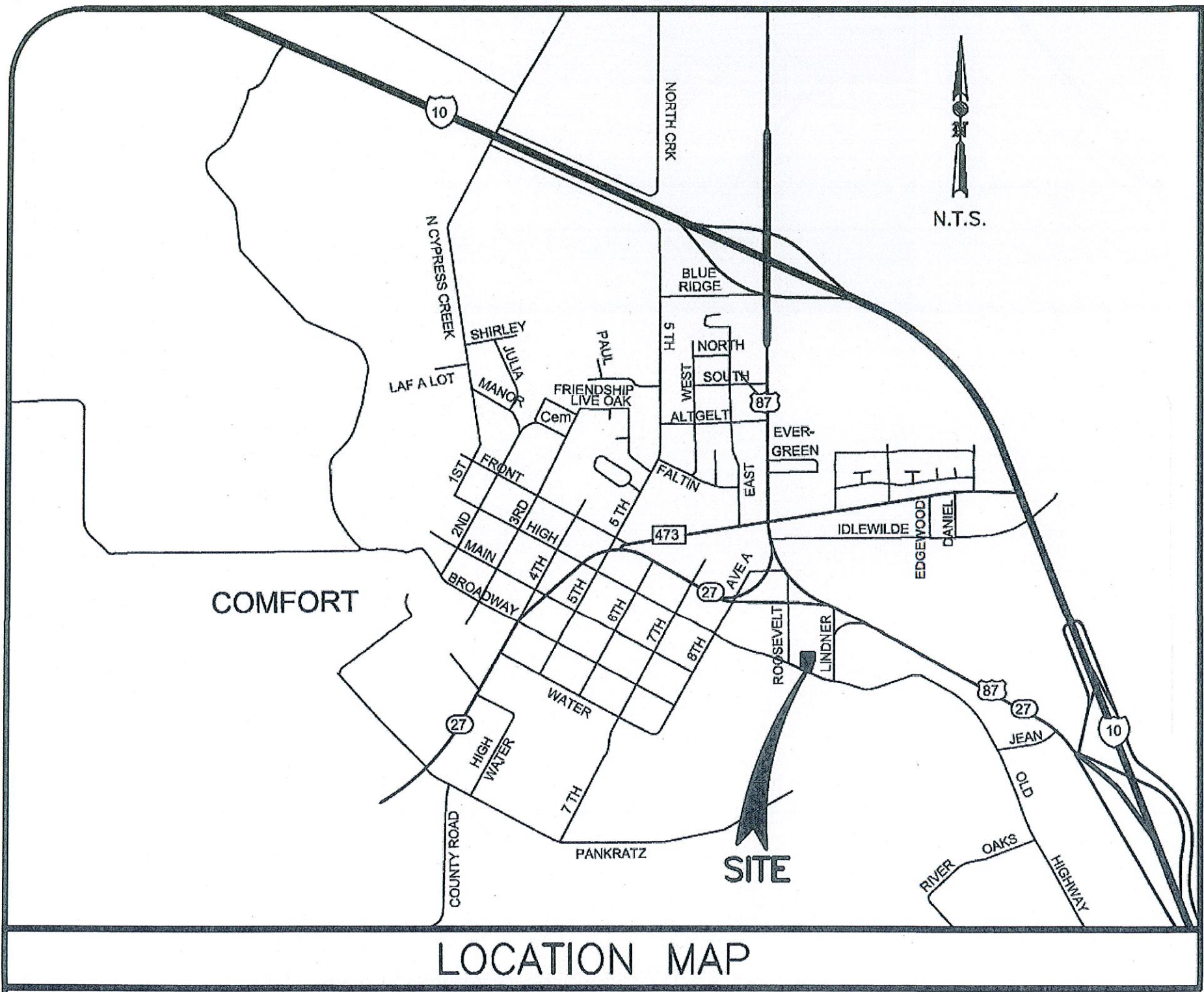




KENDALL COUNTY COMMISSIONERS COURT AGENDA REQUEST

COMMISSIONER COURT DATE: 8/27/2018
OPEN SESSION

SUBJECT	Public Hearing Town of Comfort Outlot 20E
DEPARTMENT & PERSON MAKING REQUEST	Development Engineer - Mary Ellen Schulle County Engineer - Rick Tobolka
PHONE # OR EXTENSION #	830-249-9343 ext 250
TIME NEEDED FOR PRESENTATION	5 minutes
WORDING OF AGENDA ITEM	(9:20 a.m.) Public hearing on the application filed by Carolyn Minshew for the proposed revision of the subdivision plat for The Town of Comfort, Outlot 20, filed in Vol. 7, page 71 of the Plat Records of Kendall County, Texas. The proposed plat revision would create two tracts of 0.355 acres (Tract 20E-1) and 0.577 acres (Tract 20E-2).
REASON FOR AGENDA ITEM	Public Hearing Town of Comfort Outlot 20E
IS THERE DOCUMENTATION	Yes
WHO WILL THIS AFFECT?	Pct. #4
ADDITIONAL INFORMATION	None



LOCATION MAP



KENDALL COUNTY COMMISSIONERS COURT AGENDA REQUEST

COMMISSIONER COURT DATE: 8/27/2018
OPEN SESSION

SUBJECT	AACOG Criminal Justice Advisory Committee
DEPARTMENT & PERSON MAKING REQUEST	Darrel L. Lux, County Judge
PHONE # OR EXTENSION #	830-249-9343, ext 212
TIME NEEDED FOR PRESENTATION	5 minutes
WORDING OF AGENDA ITEM	Consideration and action concerning the Alamo Area Council of Governments (AACOG) Criminal Justice Advisory Committee.
REASON FOR AGENDA ITEM	To approve appointees to the committee
IS THERE DOCUMENTATION	No
WHO WILL THIS AFFECT?	Kendall County
ADDITIONAL INFORMATION	None



**KENDALL COUNTY COMMISSIONERS COURT
AGENDA REQUEST**

COMMISSIONER COURT DATE: 8/27/2018 OPEN SESSION	
SUBJECT	NeuStar Registrant Agreement and Domain Name Contact Form
DEPARTMENT & PERSON MAKING REQUEST	Information Technology - John Buckelew
PHONE # OR EXTENSION #	830-249-9343 Ext. 323
TIME NEEDED FOR PRESENTATION	5 Min.
WORDING OF AGENDA ITEM	Consideration and action regarding NeuStar Registrant Agreement and Domain Name Contact Form.
REASON FOR AGENDA ITEM	The company that hosted the County website and email was acquired by NeuStar and service must be transferred to the new company.
IS THERE DOCUMENTATION	Yes
WHO WILL THIS AFFECT?	Information Technology and Kendall County employees
ADDITIONAL INFORMATION	None



usTLD LOCALITY DOMAIN NAME CONTACT FORM

Please use this form to create and/or update contacts or nameservers for your .US Locality domain name(s). Once completed, please contact .US Customer Support at dotus@support.neustar for information and next steps to complete the process.

List of Registered Name(s) to create/update data:

co.kendall.tx.us	

☐ Check here if the Registrant information should be used for all Contact data.

REGISTRANT:	ADMINISTRATIVE: (If different than Registrant)
Full Name: Kendall County Judge	Full Name: Kendall County Information Technology
Organization: Kendall County	Organization: Kendall County
Address 1: 201 E. San Antonio Ave.	Address 1: 201 E. San Antonio Ave.
Address 2:	Address 2:
City: Boerne	City: Boerne
State: Texas	State: Texas
Zip Code: 78006	Zip Code: 78006
Country: US	Country: US
Phone Number: 830-249-9343	Phone Number: 830-249-9343
Email: support@co.kendall.tx.us	Email: support@co.kendall.tx.us
Nexus Code: P5, C21	Nexus Code: P5, C21

TECHNICAL: (If different than Registrant)	BILLING: (If different than Registrant)
Full Name: TAC CIRA Manager	Full Name: Kendall County Auditor
Organization: <small>Texas Association of Counties County Information Resources Agency</small>	Organization: Kendall County
Address 1: P O Box 2131	Address 1: 201 E. San Antonio Ave, #113
Address 2:	Address 2:
City: Austin	City: Boerne
State: Texas	State: Texas
Zip Code: 78768-2131	Zip Code: 78006
Country: US	Country: US
Phone Number: 800-456-5974	Phone Number: 830-249-9343
Email: support@cira.state.tx.us	Email: corinna.speer@co.kendall.tx.us
Nexus Code: P5, C21	Nexus Code: P5, C21



DOMAIN MANAGER: (If different than Registrant)	NAMESERVERS: (Two authoritative nameservers are mandatory)
Full Name: TAC CIRA Manager	Hostname 1: ns1.cira.state.tx.us
Organization: Texas Association of Counties County Information Resources Agency	IP Address 1: 208.94.148.2
Address 1: P O Box 2131	Hostname 2: ns2.cira.state.tx.us.
Address 2:	IP Address 2: 208.80.124.2
City: Austin	Hostname 3: ns3.cira.state.tx.us
State: TX	IP Address 3: 208.80.126.2
Zip Code: 78768-2131	Hostname 4: ns4.cira.state.tx.us.
Country: US	IP Address 4: 208.80.125.2
Phone Number: 800-456-5974	Hostname 5: ns5.cira.state.tx.us.
Email: support@cira.state.tx.us	Ip Address 5: 208.80.127.2
Nexus Code: P5, C21	

**** Please note that Country code and Nexus data is mandatory and unavailable to be updated per policies for the registration of .US Locality domain names.**

.US Locality Domain Name Registration Terms and Conditions

1. **Introduction.** This .US Locality Domain Name Registration Terms and Conditions document (the "Terms & Conditions"), sets forth the terms and conditions governing Registrant's use the registered .us locality domain name(s) set forth on Exhibit A from NeuStar, Inc., acting in its capacity as the usTLD Administrator. Any acceptance of Registrant's application or requests for Service and the performance of usTLD Administrator's Service will occur at NeuStar, Inc., 46000 Center Oak Plaza, Sterling, Virginia 20166, provided however that usTLD Administrator may, in its sole discretion, change this location.

2. **Term.** The term of this Agreement shall commence on the Effective Date and shall expire on the date in which the usTLD Administrator has no further obligation to render .US Top Level Domain ("TLD") administration services under an agreement with the United States Government, or unless earlier terminated in accordance with the terms and conditions herein (the "Term").

3. **Definitions.**

- a. "Registered Name" refers to the domain name(s) within the domain of the usTLD set forth in Exhibit A, about which usTLD Administrator or an affiliate engaged in providing usTLD services maintains data in a usTLD Database.
- b. "Registrant" refers to the holder of a domain name in the usTLD locality space.
- c. "Service" means services provided by the usTLD Administrator in connection with the locality space of the usTLD under these Terms & Conditions.
- d. "usTLD" means the .us country code top-level domain.
- e. "usTLD Administrator" means NeuStar, Inc.
- f. "usTLD Database" means a database comprised of data about one or more DNS domain names within the domain of the usTLD that is used to generate either DNS resource records that are published authoritatively or responses to domain-name availability lookup requests or WHOIS queries, for some or all of those names.

4. **The Service.** usTLD Administrator shall provide to Registrant (i) Service to accept and process orders for Registered Names; and (ii) customer service (including domain name record support), billing and technical support to Registrants.

5. **Transfers of Delegations.** Registrant may not transfer any delegation to a third party without the express written consent of the usTLD Administrator. In the event that such a transfer is approved by the usTLD Administrator, the new delegated manager must agree to abide by the terms and conditions of this Agreement. Any attempt by Registrant's creditors to obtain an interest in Registrant's rights under this Agreement, whether by attachment, levy, garnishment or otherwise, renders this Agreement voidable at usTLD Administrator's option. Registrant agrees not to resell the Registered Name without the usTLD Administrator's prior express written consent.

6. **Termination.**

- a. **Termination by Registrant.** Registrant may terminate this Agreement at any time upon at least thirty (30) days written notice to usTLD Administrator for any or no reason.
- b. **Termination by usTLD Administrator.** usTLD Administrator may terminate this Agreement at any time upon written notice in the event any of the following occurs:
 - i. Registrant willfully or negligently (i) provides usTLD Administrator inaccurate or unreliable information or (ii) fails to promptly update information provided to usTLD Administrator pursuant to this Agreement;
 - ii. Registrant fails to abide by the Nexus Requirements set forth in Section 8 of this Agreement; or
 - iii. Registrant breaches an obligation of this Agreement, other than those obligations set forth in 6(b)(i) or 6(b)(ii) and fails to cure such breach within ten (10) days of receipt of notice from usTLD Administrator.
 - iv. Registrant sublicenses or sub-delegates the use of its locality domains to a third party. Registrant agrees that actions are those of a Delegated Manager which is governed under the terms and conditions of the .US Delegated Manager agreement located on the usTLD Administrator's website at: <http://www.about.us/policies/delegated-managers>.
- c. **Effect of Termination.** Upon termination or discontinuance of this Agreement for any reason, usTLD Administrator may delete the Registrant's Domain Name, in accordance with usTLD Administrator's then-current policies and procedures.

7. **Name Servers.** You agree to maintain a minimum of two operational name servers for the specified domain name.

8. **.US Policy Requirements.** Registrant shall comply with the following policies adopted by the usTLD Administrator as listed at <http://www.about.us/policies>:

- a. usTLD Dispute Resolution Policy and Rules
- b. The usTLD Nexus Requirements
- c. Nexus Dispute Policy and Rules)
- d. Those policies in RFC 1480 applicable to .us domain name registrants, currently located at <https://tools.ietf.org/html/rfc1480> as supplemented by the rules and procedures on the official .US web site at <http://www.about.us> , which may be amended from time to time; and
- e. Registration Review Policy .

9. **DOC/USTLD Administrator Requirements.** The usTLD Administrator's obligations hereunder are subject to modification at any time as the result of the United States Department of Commerce

("DoC")-mandated requirements from time to time. Notwithstanding anything in this Agreement to the contrary, you shall comply with any such requirements or policies in accordance with the DoC required timelines.

10. **Accuracy of Information.** Registrant hereby certifies that (i) all data provided by Registrant in the domain name registration application is true, correct, up to date and complete (ii) usTLD Administrator will maintain and update, by providing notice to Registrant pursuant to this Agreement, the information contained in the domain name registration application as needed to keep such data true, correct, up to date and complete at all times.
11. **USTLD Administrator's Disclosure Of Certain Information / WHOIS.** Subject to the requirements of our privacy statement, in order for us to comply with the current rules and policies for the usTLD, you hereby grant to the usTLD Administrator the right to disclose Data to third parties through an interactive publicly accessible registration database known as the "WHOIS Database," currently located at <http://www.whois.us>. You also grant to the usTLD Administrator the right to make this information available in bulk form to third parties who agree not to use it to (a) allow, enable or otherwise support the transmission of mass unsolicited, commercial advertising or solicitations via telephone, facsimile, or e-mail (spam) or (b) enable high volume, automated, electronic processes that apply to our systems to register domain names.
12. **Use of Data.** Government Use of Data. Registrant understands and agrees that the U.S. Government shall have the right to use, disclose, reproduce, prepare derivative works, distribute copies to the public, and perform publicly and display publicly, in any manner and for any purpose whatsoever and to have or permit other to do so, all Data provided by Registrant. For purposes of this Section 12, "Data" means any recorded information, and includes without limitation, technical data and computer software, regardless of the form or the medium on which it may be recorded.
13. **Privacy.** Subject to the provisions in Section 11 and 12 above, all data or information collected pursuant to this agreement shall be used or disclosed only according to the NeuStar Privacy Policy (<http://www.neustar.us/us-privacy-statement-v-2/>). This policy is available, as modified from time-to-time at www.neustar.us.
14. **Exclusive Remedy.** REGISTRANT AGREES THAT USTLD ADMINISTRATOR'S ENTIRE LIABILITY, AND REGISTRANT'S EXCLUSIVE REMEDY, IN LAW, IN EQUITY, OR OTHERWISE, WITH RESPECT TO THE SERVICE PROVIDED HEREUNDER AND/OR FOR ANY BREACH OF THIS AGREEMENT IS SOLELY LIMITED TO ONE HUNDRED DOLLARS. IN NO EVENT SHALL USTLD ADMINISTRATOR, ITS LICENSORS AND CONTRACTORS (INCLUDING THIRD PARTIES) BE LIABLE FOR ANY INDIRECT, INCIDENTAL, SPECIAL OR CONSEQUENTIAL DAMAGES EVEN IF USTLD ADMINISTRATOR HAS BEEN ADVISED OF THE POSSIBILITY OF SUCH DAMAGES. TO THE EXTENT THAT A STATE DOES NOT PERMIT THE EXCLUSION OR LIMITATION OF LIABILITY AS SET FORTH HEREIN USTLD ADMINISTRATOR'S LIABILITY IS LIMITED TO THE EXTENT PERMITTED BY LAW IN SUCH STATES. usTLD Administrator and its licensors disclaim any and all loss or liability resulting from, but not limited to: (1) loss or liability resulting from access delays or access interruptions; (2) loss or liability resulting from data non-delivery or data mis-delivery; (3) loss or liability resulting from acts of god or other events or circumstances not reasonably under usTLD Administrator's control; (4) loss or liability resulting

from Registrant's use of the Registered Name; (5) loss or liability resulting from errors, omissions, or misstatements in any and all information or Service; (6) loss or liability relating to the deletion of or failure to store e-mail messages; (7) loss or liability resulting from the development or interruption of Registrant's web site or usTLD Administrator's web site; (8) loss or liability that Registrant may incur in connection with Registrant's processing of Registrant's application for the Service, usTLD Administrator's processing of any authorized modification to Registrant's domain name record or Registrant's agent's failure to pay any fees, including the initial registration fee or re-registration fee; (9) loss or liability as a result of the application of usTLD Administrator's dispute policy or policies of the UsTLD Administrator; or (10) loss or liability relating to limitations, incompatibilities, defects, or other problems inherent in XML or any other standard not under usTLD Administrator or usTLD Administrator's agent's sole control.

15. **Registrant Representations.** The Registrant represents and certifies that, to the best of the Registrant's knowledge and belief, (i) neither the registration of the Registered Name nor the manner in which it is directly or indirectly used infringes the legal rights of any third party (ii) the Registrant has the requisite power and authority to enter into this Agreement and to perform the obligations hereunder (iii) Registrant has and shall continue to have a lawful bona fide U.S. Nexus as defined in Section 8 of this Agreement and qualifies to register to use a Registered Name (iv) Registrant is of legal age to enter into this Agreement; and (vi) Registrant agrees to comply with all applicable laws and regulations and policies of the usTLD Administrator as updated from time to time on the usTLD website.
16. **Registry Disclaimer of Warranties.** REGISTRANT AGREES THAT THE USE OF THE SERVICE OR USTLD ADMINISTRATOR'S LICENSORS' SERVICES IS SOLELY AT REGISTRANT'S OWN RISK. REGISTRANT AGREES THAT THE SERVICE IS PROVIDED ON AN "AS IS," AND "AS AVAILABLE" BASIS, EXCEPT AS OTHERWISE NOTED IN THIS AGREEMENT. USTLD ADMINISTRATOR AND ITS LICENSORS EXPRESSLY DISCLAIM ALL WARRANTIES OF ANY KIND, WHETHER EXPRESS OR IMPLIED, INCLUDING BUT NOT LIMITED TO THE IMPLIED WARRANTIES OF MERCHANTABILITY, FITNESS FOR A PARTICULAR PURPOSE AND NON-INFRINGEMENT. NEITHER usTLD ADMINISTRATOR NOR ITS LICENSORS MAKE ANY WARRANTY THAT THE SERVICE PROVIDED HEREUNDER WILL MEET REGISTRANT'S REQUIREMENTS, OR THAT THE SERVICE WILL BE UNINTERRUPTED, TIMELY, SECURE, OR ERROR FREE; NOR DOES USTLD ADMINISTRATOR OR ITS LICENSORS MAKE ANY WARRANTY AS TO THE RESULTS THAT MAY BE OBTAINED FROM THE USE OF THE SERVICE(S) OR AS TO THE ACCURACY OR RELIABILITY OF ANY INFORMATION OBTAINED THROUGH THE SERVICE. REGISTRANT UNDERSTANDS AND AGREES THAT ANY MATERIAL AND/OR DATA DOWNLOADED OR OTHERWISE OBTAINED THROUGH THE USE OF THE SERVICE IS DONE AT REGISTRANT'S OWN DISCRETION AND RISK AND THAT REGISTRANT WILL BE SOLELY RESPONSIBLE FOR ANY DAMAGE TO ITS COMPUTER SYSTEM OR LOSS OF DATA THAT RESULTS FROM THE DOWNLOAD OF SUCH MATERIAL AND/OR DATA.
17. **Indemnity.**
 - a. Registrant shall indemnify, defend and hold harmless usTLD Administrator. and its directors, officers, employees, representatives, agents, affiliates, and stockholders from and

against any and all claims, suits, actions, other proceedings, damages, liabilities, costs and expenses of any kind, including without limitation reasonable legal fees and expenses, arising out of or relating to the Registrant's (i) domain name registration and (ii) use of any Registered Name. This indemnification obligation shall survive the termination, expiration or cancellation of the Agreement.

- b. Registrant agrees to release, indemnify, defend and hold harmless usTLD Administrator, (including in usTLD Administrator's capacities as the usTLD Administrator or as an usTLD Administrator for domain names, and the applicable registry for any top-level domain in which Registrant is applying for services hereunder), and any of usTLD Administrator's contractors, agents, employees, officers, directors, shareholders, affiliates and assigns from all liabilities, claims, damages, costs and expenses, including reasonable attorneys' fees and expenses, of third parties relating to or arising out of (a) this Agreement or the breach of Registrant's warranties, representations and obligations under this Agreement, (b) the Service or the use of such services, including without limitation infringement or dilution by Registrant, or someone else using the Service from Registrant's computer, (c) any intellectual property or other proprietary right of any person or entity, (d) a violation of any of usTLD Administrator's operating rules or policies relating to the Service provided, or (e) any information or data Registrant supplied to usTLD Administrator, including, without limitation, any misrepresentation in its application, if applicable. When usTLD Administrator is threatened with suit or sued by a third party, it may seek written assurances from Registrant concerning Registrant's promise to indemnify usTLD Administrator. Registrant's failure to provide those assurances may be considered a material breach of this Agreement. usTLD Administrator shall have the right to participate in any defense by Registrant of a third-party claim related to Registrant's use of any of the Service, with counsel of usTLD Administrator's choice at its own expense. usTLD Administrator shall reasonably cooperate in the defense at Registrant's request and expense. Registrant shall have sole responsibility to defend usTLD Administrator against any claim, but Registrant must receive Registrant's prior written consent regarding any related settlement. The terms of this paragraph will survive any termination or cancellation of this Agreement.

18. **Modification to the Terms and Conditions.** Except as otherwise provided in these Terms & Conditions, Registrant agrees that usTLD Administrator may: (1) revise these Terms & Conditions; and/or (2) change part of the Service at any time. Any such revision or change will be binding and effective 30 days after posting the revised Terms and Conditions or change to the Service on usTLD Administrator's web site, or upon notification to Registrant by e-mail or United States mail. Registrant agrees to periodically review usTLD Administrator's Web sites, including the current version of these Terms & Conditions available on usTLD Administrator's Web sites, and to be aware of any such revisions. If Registrant does not agree with any revision to the Terms & Conditions, it may terminate its registration by so notifying usTLD Administrator. Notice of termination will be effective on receipt and processing by usTLD Administrator. If Registrant terminates pursuant to this provision, any fees paid by Registrant are nonrefundable.

19. **Agents.** Registrant agrees that, if any of its agents, (e.g., its administrative contact, Internet Service Provider, employees) purchases the Service on Registrant's behalf, Registrant is nonetheless bound as a principal by all terms and conditions herein, including the domain name dispute policy. Registrant's continued use of the Service ratifies any unauthorized actions of its agent. By using

Registrant's login name, account number or password, or otherwise purporting to act on its behalf, the Registrant's agent certifies that he or she is authorized to apply for the Service on Registrant's behalf, that he or she is authorized to bind Registrant to the terms and conditions of this Agreement, that he or she has apprised Registrant of the terms and conditions of this Agreement, and that he or she is otherwise authorized to act on Registrant's behalf. In addition, Registrant is responsible for any errors made by its agent.

20. **Reservation of Rights.** usTLD Administrator and usTLD Administrator reserves the right, with no liability to Registrant to deny, cancel or transfer any registration that they deem necessary, in their discretion; (1) to protect the integrity and stability of the usTLD Administrator; (2) to comply with any applicable laws, government rules or requirements, requests of law enforcement, in compliance with any dispute resolution process; (3) to avoid any liability, civil or criminal, on the part of usTLD Administrator or usTLD Administrator, as well as their affiliates, subsidiaries, officers, directors, representatives, employees, and stockholders; (4) for violations of these Terms & Conditions; or (5) to correct mistakes made by usTLD Administrator or usTLD Administrator in connection with a domain name registration. usTLD Administrator and usTLD Administrator also reserve the right to freeze a domain name during resolution of a dispute.
21. **Notices and Announcements.** Registrant authorizes usTLD Administrator to notify Registrant, as usTLD Administrator's customer, of information that usTLD Administrator deems is of potential interest to Registrant. Notices and announcements may include commercial e-mails and other notices describing changes, upgrades, new products and services or other information pertaining to Internet security or to enhance Registrant's identity on the Internet and/or other relevant matters. All notices must be sent either in writing or by e-mail, but only to the extent expressly provided herein. All notices to Registrant shall be delivered to the mailing address or e-mail address as provided in Registrant's account information (as updated by Registrant pursuant to these Terms & Conditions. Either party may change its respective address by written notice delivered to the other party.
22. **Severability.** Registrant agrees that these Terms & Conditions are severable. If any term or provision is declared invalid or unenforceable, in whole or in part, that term or provision will not affect the remainder of these Terms & Conditions. These Terms and Conditions will be deemed amended to the extent necessary to make them enforceable, valid and, to the maximum extent possible consistent with applicable law and the remaining terms and provisions will remain in full force and effect.
23. **Governing Law.** For the adjudication of disputes concerning or arising from use of the Registered Name, the Registrant shall submit, without prejudice to other potentially applicable jurisdictions, to the jurisdiction of the courts of the Commonwealth of Virginia in the United States. The parties hereby waive any right to jury trial with respect to any action brought in connection with this Agreement. The application of the United Nations Convention of Contracts for the International Sale of Goods is expressly excluded.
24. **Waiver.** No waiver of any provision of these Terms & Conditions shall be effective unless it is in writing and signed by an authorized representative of usTLD Administrator. The remedies of usTLD Administrator under these Terms & Conditions shall be cumulative and not alternative, and the election of one remedy for a violation shall not preclude pursuit of other remedies. The failure of a party, at any time or from time to time, to require performance of any obligations of the other

party hereunder shall not affect its right to enforce any provision of these Terms & Conditions at a subsequent time, and the waiver of any rights arising out of any violation shall not be construed as a waiver of any rights arising out of any prior or subsequent violation.

25. **Entire Agreement.** Registrant agrees that this Agreement, the rules and policies incorporated by reference in this Agreement (including, without limitation, the dispute policy and the privacy statement) are the entire, complete and exclusive agreement between Registrant and usTLD Administrator regarding the Service and supersede all prior agreements and understandings, whether written or oral, or whether established by custom, practice, policy or precedent, with respect to the subject matter of this Agreement, including, without limitation, any purchase order provided by Registrant for the Service.

.US Locality Space Registrant

Signature:

Print Name:

Title:

Name of Company (if applicable):

Date:

Darrel L. Lux

County Judge

Kendall County

08-27-2018

**usTLD Administrator –
NeuStar, Inc.**

Signature:

Print Name:

Title:

Date:



KENDALL COUNTY COMMISSIONERS COURT AGENDA REQUEST

COMMISSIONER COURT DATE: 8/27/2018 OPEN SESSION	
SUBJECT	Memorandum of Understanding (MOU) between Texas A&M and Kendall County
DEPARTMENT & PERSON MAKING REQUEST	Information Technology - John Buckelew
PHONE # OR EXTENSION #	830-249-9343 Ext. 323
TIME NEEDED FOR PRESENTATION	5 Minutes
WORDING OF AGENDA ITEM	Consideration and action on the renewal of the Memorandum of Understanding (MOU) between Texas A&M and Kendall County.
REASON FOR AGENDA ITEM	Renewal of MOU between Texas A&M and Kendall County
IS THERE DOCUMENTATION	Yes
WHO WILL THIS AFFECT?	Information Technology, Extension Office/ Agrilife
ADDITIONAL INFORMATION	None

**Memorandum of Understanding between
Texas A&M AgriLife Extension Service and Kendall County
Pertaining to Information Technology Services**

This MOU is between Texas A&M AgriLife Extension Service ("Extension") and Kendall County ("County") and is intended to clarify the parties' responsibilities for information technology service and support (collectively "IT Services") at the Kendall County AgriLife Extension Office ("County Extension Office").

Extension provides quality, relevant outreach and continuing educational programs and services to the people residing in County and educates County residents in the areas of agriculture, environmental stewardship, youth and adult life skills, human capital and leadership, and community economic development.

County desires that Extension maintains a County Extension Office to conduct beneficial outreach and education for its residents; therefore, the County provides space for the County Extension Office within County provided premises.

The parties agree as set forth below with regard to IT Services at the County Extension Office:

I. TERM

The term of this MOU is two years beginning on September 1, 2018 and ending on August 31, 2020. The term of this MOU may be extended by written agreement of the parties. This MOU may be terminated by either party without cause, upon fifteen (15) days' prior written notice to the other party.

II. OBJECTIVE

The purpose of this MOU is to document the parties' understanding and responsibilities with regard to IT Services at the County Extension Office.

III. PARTIES' AGREEMENTS

A. FACILITY

The County will ensure facilities provided to and occupied by the County Extension Office are equipped with data communications wiring that adhere to County's information technology standards.

B. ACCESS

1. Logical – Network and Internet Access

County provides the County Extension Office with full Internet access. This access includes electronic mail service ("email") to the Extension provided email. In addition, agents and staff in the County Extension Office may also have County email service if needed. Extension understands that Internet access is in accordance with County operations standards.

2. Cost associated with Internet service

County provides Internet service at no additional cost to Extension.

3. Physical (communications closets or server facility)

Texas Administrative Code (Chapter 202 B 202.26) requires communications closets and equipment be physically secure. In situations where Extension owns or supplies network components, County will ensure Extension has access to allow for trouble shooting and restarting network equipment. County can require an access log be maintained to monitor Extension access.

C. COMPUTER HARDWARE (includes printers, scanners, projectors)

1. Initial Purchase and Configuration:

The County Extension Office can obtain computers through three channels. These include: Extension, County, or third party purchase as clarified below.

Extension can provide computer systems through a standardized "Cost Share" program. This voluntary program includes initial setup and delivery of newly purchased systems. County is granted permission to configure the systems for access to County applications and standards, provided such access does not inhibit productivity.

County can provide computer systems to the County Extension Office including initial setup and delivery. In this instance, computers must include configurations and standard software listed below under "Extension Standard Software Requirements."

If a third party provides a computer, or a personal computer is used on the office network, it is expected these computers will meet both Extension and County security configuration standards.

2. Special Configuration Items

Administrative level accounts will be maintained on all computer systems to allow either County or Extension to troubleshoot problems.

3. General Hardware Support:

Extension will facilitate trouble-shooting computer hardware and peripheral devices and take corrective actions in accordance with operation standards. Extension will contact County IT when needed to ensure IT operation standards are met. Extension will install software applications for remote support. AgriLife County Office staff will contact their Extension Regional IT Specialist or the First Call Help desk operation for support.

Expected Minimum Workstation management

- i. Microsoft Windows and Office patches maintained as current.

- ii. Adobe Acrobat patches maintained as current.
- iii. Chrome, Firefox, Flash and Java maintained as current when present.
- iv. Anti-Virus / Anti-Malware application installed, active and maintained as current.

4. Registration of computer workstations:

Where AgriLife IT is the primary support provider all computer systems in the AgriLife County Office will be registered for support. This registration includes collecting basic inventory information and installing software applications necessary for remote support on all computers in the office.

5. Warranty and Maintenance Costs:

- a. Computer systems provided by Extension are provided with an extended parts and service warranty (normally 3 years) through state vendor purchasing contracts. These computer systems will be maintained by AgriLife IT for warranties, parts, and cost and third-party maintenance if used per normal operation standards.
- b. Computer systems provided by County will be maintained by County for warranties, parts, and cost and third-party maintenance if used per normal County operation standards.
- c. Computers purchased by a third party or personal computers are neither Extension or County responsibility with regard to warranty, parts, costs or maintenance.

6. Ownership:

Computer systems provided by Extension are the property of Extension. These systems will remain in the County Extension Office for its useful life or until determined obsolete. At that time, the County has the following three options:

- i. Return equipment to the property office of Extension for appropriate disposal.
- ii. Arrange with Extension for transfer of equipment to County.
- iii. Equipment may be donated to local charitable organizations in coordination with the Extension property office.

Computers provided by County are property of County and ownership will be maintained according to County operational standards.

Computers provided by a third party or a personal computer, unless formally transferred to Extension or County, will remain with that party's ownership.

D. COMPUTER SOFTWARE

Extension will facilitate trouble-shooting of computer software. Issues outside of Extension scope of expertise will be referred to County IT. County Extension Office staff will contact their Extension Regional IT Specialist or the First Call Help desk operation for support.

E. ANTI-VIRUS AND SECURITY INCIDENT REPORTING

Texas Administrative Code (Chapter 202 B 202.26) requires state agencies to report significant security incidences through the State Department of Information Resources (DIR).

Extension provides centrally managed and monitored Anti-Virus and Anti-Malware protection. All monitoring and incidence logging is centrally managed and state required reporting is maintained by the AgriLife Information Security Officer. County has no responsibility.

IV. FINANCIAL PROVISIONS

There will be no exchange of funds or other resources among the parties that effectively alter the set contribution of each party in the context of this MOU. Specifically, each party will be responsible for its own costs in connection with all matters relating to any work and collaborations performed under this MOU. Except as may be provided for in Section III.B. above, or in a separate written agreement between the parties, or an amendment to this MOU, there will be no exchange of funds or other resources among the parties. The parties agree that nothing in this MOU shall compel or be interpreted so as to compel any of the parties to provide more resources than those available, without a written amendment to this MOU.

V. MISCELLANEOUS

This MOU will not be construed to create any partnership, joint venture or other similar relationship between the parties, nor shall either party enter into obligations or commitments on behalf of the other party.

The construction, validity, performance, and effect of this MOU will be governed by the laws of the State of Texas.

This MOU may be executed in any number of counterparts, including facsimile or scanned/emailed PDF documents. Each such counterpart, facsimile, or scanned/emailed PDF document shall be deemed an original instrument, all of which, together, shall constitute one and the same executed MOU.

Texas A&M AgriLife Extension Service

COUNTY

By: _____

By: _____

Printed Name: Alan Kurk

Printed Name: Darrel L. Lux

Title: AgriLife IT Director

Title: County Judge

Date: _____

Date: 08-27-2018



KENDALL COUNTY COMMISSIONERS COURT AGENDA REQUEST

COMMISSIONER COURT DATE: 8/27/2018
OPEN SESSION

SUBJECT	Firstnet Subscriber Pay
DEPARTMENT & PERSON MAKING REQUEST	Jeffery Fincke, Emergency Management
PHONE # OR EXTENSION #	830 249-3721
TIME NEEDED FOR PRESENTATION	3 minutes
WORDING OF AGENDA ITEM	Consideration and action on signing the Agreement for Limited Access to Local Control for Firstnet.
REASON FOR AGENDA ITEM	Allow Kendall County to put critical personnel on the Firstnet Network at no cost to the County.
IS THERE DOCUMENTATION	Yes
WHO WILL THIS AFFECT?	Critical personnel employed by the County
ADDITIONAL INFORMATION	\$0.0



AGREEMENT FOR LIMITED ACCESS TO LOCAL CONTROL FOR FIRSTNET

Customer	AT&T	AT&T Sales Contact <input type="checkbox"/> Primary Contact
Agency: Kendall County EMS Agency Address: 1175 N. Main Street City: Boerne State: TX Zip: 78006	AT&T Corp.	Name: Stephen Pundt Address: 1010 N. St. Mary's, SA, TX 78215 USA Manager: Nina Mustafa
Customer Contact (for notices)	AT&T Contact (for notices)	AT&T Solution Provider or Representative Information (if applicable)
Name: Jeffrey Fincke Title: EMC Address: 1175 N. Main Street, Boerne, TX Telephone: 830.249.3721 Email: jfincke@co.kendall.tx.us ELIGIBLE Location ID: 98648504001/3NBLWT	AT&T Corp. One AT&T Way Bedminster, NJ 07921-0752 ATTN: Master Agreement Support Team Email: mast@att.com	Not Applicable

This Agreement for Limited Access to Local Control for Firstnet ("Agreement") is between the customer named above ("Customer") and AT&T Corp., both on its own behalf and on the behalf of those of affiliates providing the services offered under the FirstNet Service Guide ("AT&T"). The Effective Date of this Agreement (the "Agreement"). Is upon signature by Customer and receipt of the Agreement with unaltered terms and conditions by AT&T.

Customer (by its authorized representative)
By:
Name: Darrel L. Lux
Title: Kendall County Judge
Date: 08-27-2018

AGREEMENT FOR LIMITED ACCESS TO LOCAL CONTROL FOR FIRSTNET

1. SCOPE

The purpose of this Agreement is to set forth the terms and conditions under which AT&T will provide Customer access to Local Control for FirstNet (the "Portal") for the sole purpose of allowing Customer to designate individuals eligible to purchase a FirstNet wireless service plan ("Plan") as a Subscriber Paid User. For purposes of this Agreement, Subscriber Paid Users are individuals who are either (a) employees of Customer acting in the capacity of a first responder in the areas of law enforcement, fire protection, or emergency medical services; or (b) authorized, active auxiliary personnel affiliated with Customer who provide services or perform functions on an occasional, volunteer basis, and support Customer in the areas of law enforcement, fire protection, or emergency medical services.

2. AT&T's OBLIGATIONS

AT&T will provide Customer a single set of credentials ("Credentials") to the Portal for Customer to use to designate individuals eligible to purchase a FirstNet Mobile Responder rate plan ("Plan") as a Subscriber Paid User for the Term of this Agreement or until it is terminated.

3. CUSTOMER's REPRESENTATIONS AND OBLIGATIONS

- 3.1 Customer represents and warrants that it is a Primary User Public Safety Entity as that term is used by the First Responder Network Authority and by AT&T in its capacity as the service provider for FirstNet.
- 3.2 In using the Credentials and the Portal, Customer agrees to comply with the Terms of Use for the Portal and acknowledges and agrees to the obligations set forth in the Terms of Use, including, but not limited to, the protection of the Credentials. Customer agrees to follow all processes and procedures established by AT&T from time to time for access to, and use of, the Portal.
- 3.3 Customer acknowledges that it is responsible for verifying and approving the individuals it designates as eligible Subscriber Paid Users using the Portal. Customer is responsible for designating a single contact who will use the Portal to: (a) provide AT&T with the name and email address of, together with the correct Foundation Account Number and other eligibility information for, each eligible individual to enable AT&T to initiate the process such individual will use to obtain a FirstNet wireless service plan as a Subscriber Paid User; and (b) perform audits of existing Subscriber Paid Users as requested by AT&T on a regular, but not less than once per year, basis to remove any individuals who are no longer eligible to participate in FirstNet as a Subscriber Paid User. AT&T reserves the right to limit Customer's ability to verify and approve new Subscriber Paid Users until such audit is completed.
- 3.4 Once verified and approved, AT&T will contact eligible Subscriber Paid Users, who must establish a contractual relationship directly with AT&T using an AT&T Wireless Customer Agreement ("WCA") under which they may purchase an FirstNet Subscriber Paid User plan. Customer has no obligation to pay for services AT&T provides to Subscriber Paid Users, who will be financially responsible for payment of services provided under the WCA and any applicable plan.

4. TERM AND TERMINATION

The Term of this Agreement shall begin on the Effective Date and end on the latter of: (a) the date on which there are no Subscriber Paid Users verified by Customer using a FirstNet wireless service plan; or (b) the date on which Customer enters into a FirstNet service agreement with AT&T, in which case the terms of that agreement will supersede those of this Agreement. Either party may terminate this Agreement before the end of the Term by giving written notice to the other party. In the event that Customer terminates this Agreement by providing notice, AT&T shall have the right to terminate all FirstNet services provided to Subscriber Paid Users verified by Customer.

5. DISCLAIMER OF WARRANTIES AND LIABILITY

ACCESS TO THE PORTAL IS PROVIDED ON AN "AS IS" BASIS WITH NO WARRANTIES, EXPRESS OR IMPLIED, OF ANY KIND. IN NO EVENT SHALL AT&T, ITS AFFILIATES OR ITS SUPPLIERS BE LIABLE TO CUSTOMER, CUSTOMER'S AFFILIATES OR THIRD PARTIES CLAIMING THROUGH CUSTOMER FOR MONETARY DAMAGES OF ANY KIND, INCLUDING DIRECT, INDIRECT, INCIDENTAL, SPECIAL, RELIANCE OR CONSEQUENTIAL DAMAGES, EXPENSES ASSOCIATED WITH THIS AGREEMENT OR LOST PROFITS OR REVENUES, ARISING OUT OF ANY BREACH OR ALLEGED BREACH OF THIS AGREEMENT.

6. ENTIRE AGREEMENT

This document is the entire agreement between the parties with respect to its subject matter and supersedes all other agreements, proposals, representations, statements and understandings, whether written or oral, concerning Customer's ability to access the Portal.



KENDALL COUNTY COMMISSIONERS COURT AGENDA REQUEST

COMMISSIONER COURT DATE: 8/27/2018
OPEN SESSION

SUBJECT	Interlocal Agreement with City of Boerne - Fire Protection Services
DEPARTMENT & PERSON MAKING REQUEST	Commissioner Pct. 1, Christina Bergmann
PHONE # OR EXTENSION #	830-249-9343 ext 370
TIME NEEDED FOR PRESENTATION	5 minutes
WORDING OF AGENDA ITEM	Consider and take action on the Interlocal Agreement between the City of Boerne and Kendall County for Fire protection services.
REASON FOR AGENDA ITEM	Improved fire protection services within Kendall County.
IS THERE DOCUMENTATION	No
WHO WILL THIS AFFECT?	Kendall County
ADDITIONAL INFORMATION	None

**STATE OF TEXAS
COUNTY OF KENDALL**

**INTERLOCAL AGREEMENT BY AND BETWEEN
KENDALL COUNTY AND THE CITY OF BOERNE
FOR FIRE PROTECTION SERVICES**

WHEREAS, the City of Boerne and Kendall County desire to provide fire protection services to the citizens of Kendall County who reside inside the Boerne Volunteer Fire Department (BVFD) service area, but outside the corporate limits of the City of Boerne, in an area more particularly described in Exhibit A attached hereto and incorporated herein, hereinafter called the "incident response area"; and

WHEREAS, the City of Boerne, Kendall County, BVFD and Boerne Rural Fire Association (BRFA) desire to consolidate services and equipment to provide for improved fire protection and emergency services within the described incident response area:

NOW, THEREFORE, be it resolved that the City of Boerne and Kendall County enter into this Inter-Local Agreement, and the parties agree as follows:

SECTION 1. TERM

This agreement begins on October 1, 2018 and ends on September 30, 2021. It may be renewed by mutual orders or resolutions of the City Council and Commissioners Court for subsequent three-year terms beginning on October 1, 2021.

SECTION 2. RENEWAL/CANCELLATION

1. To initiate renewal of this agreement, early in the budget process during the months of April or May, City of Boerne representatives and Kendall County representatives shall meet and discuss the details of this Agreement in order to develop a new contract. A verbal and mutual process and cost shall be developed for the new contract period.
2. The City of Boerne shall then renew by formal resolution of the City Council of the City of Boerne the agreement. A certified copy of said resolution shall then be forwarded to the County Judge of Kendall County on or before August 1, of the budget year preceding the renewal period for approval.
3. Either of the parties may cancel its participation in this agreement for cause by notifying the other party in writing at least one year prior to the effective date of the cancellation. All amounts due and owing to the City of Boerne pursuant to this agreement on the effective date of cancellation shall be paid by Kendall County within sixty (60) days of the receipt of any bill issued by the City of Boerne or the date of cancellation, whichever is later.

SECTION 3. FUNDING REQUIREMENTS

1. Kendall County agrees that all funds due under the terms of this agreement shall be payable out of current revenues and that it shall set aside funds in an amount sufficient to satisfy any obligation created by this agreement.

An order of the Commissioners Court of Kendall County which renews this Agreement shall be deemed to be a certification that the obligations incurred by renewal shall be payable out of current revenues and that Kendall County has or will set aside funds in an amount sufficient to satisfy any obligation created by this agreement.

2. It is agreed that any further capital expenses associated with substations, other structures or apparatus deemed necessary for fire protection in the incident response area outside Boerne City limits will be the responsibility of Kendall County, unless otherwise agreed to by Kendall County Commissioners Court and the City of Boerne. Any future capital expenses associated with substations, other structures or apparatus deemed necessary for fire protection in the City of Boerne response area will be the responsibility of the City of Boerne, unless otherwise agreed to by Kendall County Commissioners Court and the City of Boerne. Such capital improvements shall become the property of the entity paying for them.

SECTION 4. DUTIES OF THE CITY OF BOERNE

1. The City of Boerne will provide firefighting services to a portion of Kendall County, as described in Exhibit A, twenty four (24) hours per day, three hundred sixty five (365) days per year. In the case of multiple emergencies, resources will be assigned as determined by the Fire Chief or designee.
2. The City of Boerne will provide for maintenance and operation of equipment and apparatus described in Exhibits B and C. The City of Boerne will also provide for housing of same equipment.

SECTION 5. LIABILITY AND INSURANCE

1. As provided in Texas Local Government Code Section 352.004, it is agreed and understood that the action by any person or persons while fighting fires or providing emergency services, traveling to or from fires or emergency calls, or in any manner furnishing fire protection services to the residents of Kendall County outside the corporate limits of the City of Boerne shall be considered as the actions of agents of Kendall County in all respects. Notwithstanding such person or persons that may be regular employees or firefighters of said City.
2. It is further agreed that the City of Boerne shall not be held liable for the actions of any of its employees while engaged in fighting fires or making emergency calls outside the corporate limits of said City.

3. The county shall indemnify and hold harmless the City from and against any and all losses, damages, injuries, claims, demands, costs and expenses (including legal expenses) of every kind, arising out of or connected with the making of any call by City personnel outside the corporate limits of the City of Boerne.
4. The City of Boerne shall be responsible to provide Liability, Property and Worker's Compensation Coverage, to the extent necessary to perform the functions of the agreement, for fire personnel. Kendall County will continue to provide additional accidental death, disability, and medical policies.
5. The City of Boerne will provide insurance coverage on all vehicles listed in Exhibit "B" and Kendall County will provide insurance coverage on all vehicles listed in Exhibit "C".

SECTION 6. PAYMENT

1. The County shall pay the City Forty Two Dollars and Fifty Cents (\$42.50) per home and/or business within the portion of of Kendall County described in Exhibit A for the provision of fire protection services. The number of homes and/or businesses upon which the cost is based shall be based upon the figures within the Kendall County Appraisal District on March each year of this Agreement for the future year. By way of example, on March 7, 2018, the City reviewed the number of homes and/or businesses with the portion of of Kendall County described in Exhibit A. This number of homes and/or businesses will be multiplied by \$42.50 and will set the costs for the October 1, 2018-September 30, 2019 fiscal year. In March of 2019, the City will review the number of homes and/or businesses to set the costs for the 2019-2020 fiscal year. In March of 2020, the City will review the number of homes and/or businesses to set the costs for the 2020-2021 fiscal year.
2. Payments shall be made quarterly in advance, no later than the 30th day of the first month of the quarter, with the first payment due October 31, 2018. Payments due under this Agreement shall be made to the City of Boerne, (c/o Director of Finance), P.O. Box 1677, Boerne, Texas 78006.

SECTION 7. MISCELLANEOUS

1. Any and all notices which may be required under the terms of this Agreement shall be mailed to the parties at the addresses indicated below, or at such address as any party may furnish in writing to the other parties named herein.

Darrel L. Lux
Kendall County Judge
201 E. San Antonio
Boerne, TX 78006

Ronald C. Bowman
City Manager
P.O. Box 1677
Boerne, TX 78006

2. This Agreement constitutes the sole and only Agreement of the parties with respect to the matters covered by this Agreement. No other Agreement, statement or promise made by any party, or by any employee, officer, or agent of a party, which is not contained in this Agreement, shall be binding or valid.
3. No agreement, modification, or alteration of the terms hereof shall be binding unless the same be in writing, dated subsequent to the date hereof, and duly executed by the parties hereto.
4. This Agreement shall be construed under and in accordance with the laws of the State of Texas. The obligations and undertaking of each of the parties to this Agreement shall be performable in Kendall County, Texas.
5. In case any one or more of the provisions contained in the Agreement shall for any reason be held invalid, illegal or unenforceable in any respect, such invalidity, illegality or unenforceable provision shall not affect any other provision thereof, and this Agreement shall be construed as if such invalid, illegal or unenforceable provision had never been contained herein.

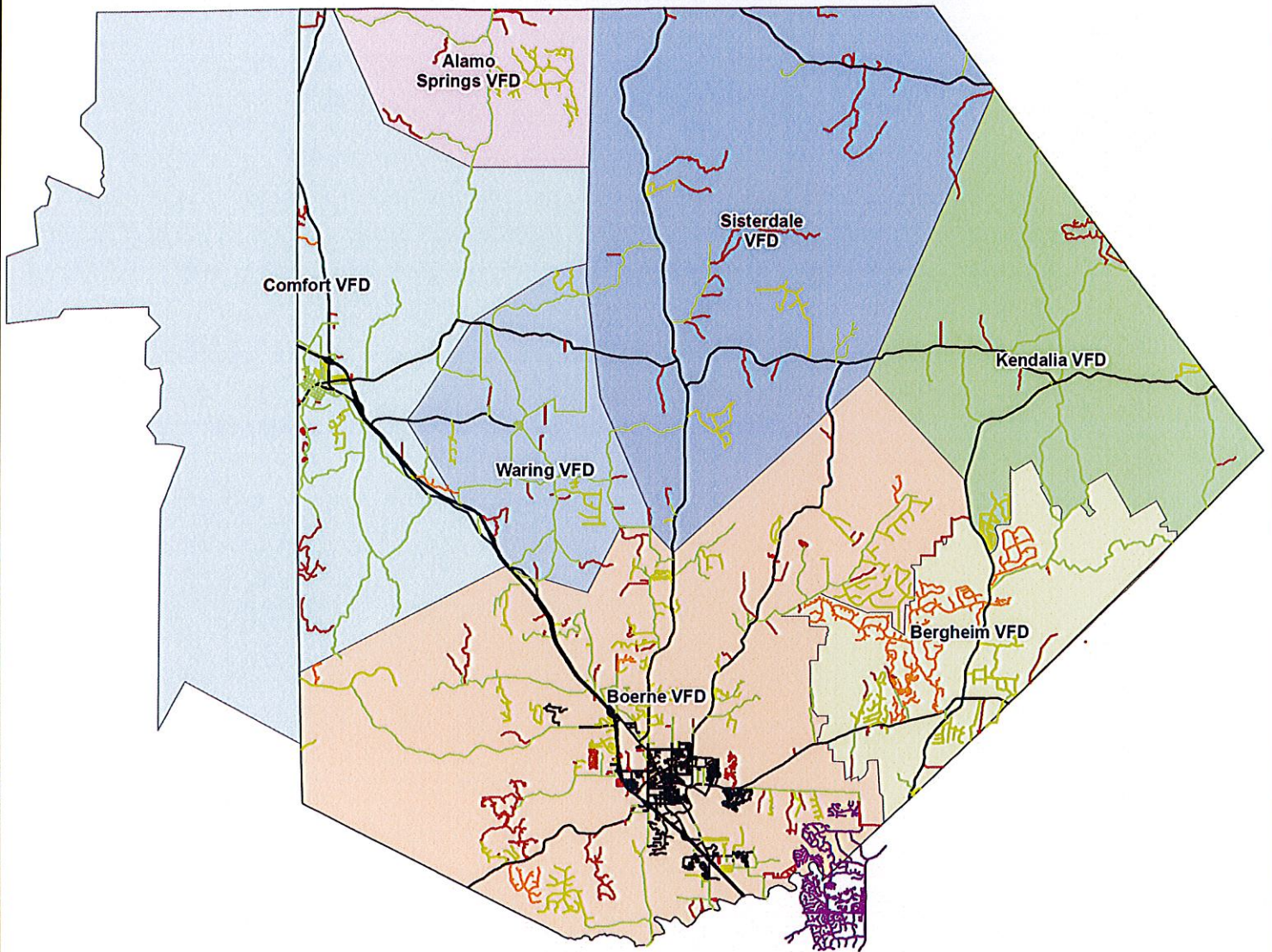
EXECUTED IN DUPLICATE ORIGINALS on this the ____ day of _____, 2018.

Darrel L. Lux
County Judge, Kendall County

Ronald C. Bowman
City Manager, City of Boerne

EXHIBIT "A"

KENDALL COUNTY FIRE DISTRICTS



This Geographical Information System Product is provided "as is" without warranty of any kind and Kendall County expressly disclaims all implied and explicit warranties, including but not limited to the implied warranties of merchantability and fitness for a particular purpose. Kendall County does not warrant, guarantee, or make any representations regarding the use, or the results of the use, of the information provided to you by Kendall County, in terms of completeness, accuracy, reliability, timeliness or otherwise. The user relies on the results and any performance of information obtained from Kendall County is entirely assumed by the user.

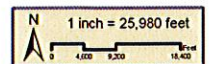


EXHIBIT "B"

CITY OF BOERNE RESPONSIBILITY

VIN #'s	FD ID	YEAR / MAKE	DESCRIPTION
1FTWW31P45EA85408	SUPPORT 41	2005 FORD F-250	4X4 F350 PICKUP
3GKGK26R9XG508519	COMMAND 41	1998 GMC	4X4 SUBURBAN
1GC1KVEGXFF635864	CHIEF 40	2015 CHEVROLET	4X4 CHEVY 2500
1000EE2066	ENGINE 44	1994 SPARTAN	1500 CAFS PUMPER
4EN3ABA8X21004760	LADDER 48	2002 E-1 QUINT	2000 GPM AERIAL
1HTWBAAAL46J266694	BRUSH 41	2006 7300- INTERNATIONAL	4X4 BRUSH TRUCK
1S9UB20216S683047	BOAT 41	2005 ZUMRO BOAT AND TRAILER	14' RESCUE BOAT
4P1CU01A3DA013356	ENGINE 40	2012 PIERCE	1500 CAFS PUMPER
1GC1KVEG2FF189435	A/C 41	2015 CHEVROLET	4X4 CHEVY 2500
XMPC855RE515	BOAT 42	2016 ZODIAC BOAT AND TRAILER	14' RESUCE BOAT

EXHIBIT "C"

KENDALL COUNTY RESPONSIBILITY

1GDJ6H1C01J500550	BRUSH 43	2000 GMC 6500	BRUSH TRUCK
1FV6JLCBXXHA06672	RESCUE 45	1998 FREIGHTLINER	RESCUE TRUCK
1FVHBGAS84DM79096	TENDER 46	2004 PIERCE	TENDER 1250 GPM PUMP
46JDBAA88K1002747	ENGINE 47	1989 E-1	1250 GPM PUMPER
4P1CU018A57A007286	ENGINE 41	2007 PIERCE	1500 CAFS PUMPER
1FDAX57R79EA09582	BRUSH 42	2009 FORD 550	4X4 BRUSH TRUCK
1670041087094310	UTILITY 41	2012 POLARIS	6X6 UTV
1HTMKAZR4DH352706	TENDER 49	2013 INTERNATIONAL	TENDER 500 GPM PUMP
5NHUEH624EY068849		2014 CARGO TRAILER	UTV TRAILER
1FDOX5HT6HEE27703	BRUSH 44	2018 FORD 550	4X4 BRUSH TRUCK



KENDALL COUNTY COMMISSIONERS COURT AGENDA REQUEST

COMMISSIONER COURT DATE: 8/27/2018 OPEN SESSION	
SUBJECT	Shred-It Agreement (Records Destruction Service)
DEPARTMENT & PERSON MAKING REQUEST	CDA's Office - Donna Sharp
PHONE # OR EXTENSION #	830-249-9343 Ext. 293
TIME NEEDED FOR PRESENTATION	3 minutes
WORDING OF AGENDA ITEM	Consider and take action regarding the approval of Shred-It Agreement
REASON FOR AGENDA ITEM	Request continuation of records destruction service with Shred-It
IS THERE DOCUMENTATION	
WHO WILL THIS AFFECT?	Kendall County
ADDITIONAL INFORMATION	None



CUSTOMER SERVICE AGREEMENT REGULAR SERVICE

Branch Address:

San Antonio, 7007 Fairgrounds Pkwy, San Antonio, TX, 78238, USA

Client Information

Sold To Location:Company Name: Kendall County
Address: 201 E San Antonio Ave

Tel: 830 249-9343

Fax:

City: Boerne

State/Province: TX

Zip: 78006-2027

Regular Service

Minimum Type	Minimum Product	Includes	Unit Price
Additive (and)	ON-SITE REGULAR SERVICE - MediumTote(64G/240L)	19	\$145.00

Service Type: On-Site Service Frequency: Every 8 Weeks Collection Type: Floor Fuel/Env. Surcharge: No

Notes: No Fuel On account

Service commences at installation.

Pricing Per Unit

Description	Container Type	Quantity	Unit Price
Containers	Container - Std		\$15.00
Containers	Mini Container	1	\$10.00
Totes	MediumTote(64G/240L)		\$17.65
Extra Material	Large Box (>1.7-3.0 cu.ft.) / (>48-85L)		\$8.00
Extra Material	Small Box (≤1.7 cu.ft. / ≤48L)		\$5.00

Payment Details

Payment Method: Invoiced

(do not collect credit card information, branch will follow up)

PO# Required: No

PO#:

Blanket:

Liable for Tax: No

(check and attach certificate)

Shred-It guarantees to deliver the highest quality shredding service at all times. Any complaints about the quality of service which have not been resolved in the normal course of business must be sent by registered letter to the local Shred-It District Operations Manager. If Shred-It then fails to resolve any material complaint in a reasonable period of time, Customer may terminate this Agreement provided all containers are paid for at the then current replacement values or returned to Shred-It in good and usable condition.

I have read and agree to the Terms and Conditions on the following page:

Shred-It USA LLC. ("Shred-It")

Company: Kendall County

DocuSigned by:

Signed:

Dina Funk

E71A9D9A371A47A...

Signed

Print Name: Dina Funk

Print Name: Donna Sharp

Position: Account Care Specialist

Position:

Date: Aug 15, 2018

Date:

V2 08/ /

Terms & Conditions of Shred-it Customer Service Agreement

Shred-it USA LLC ("Shred-it"), its successors and assigns, and Customer, and its successors and assigns, hereby agree to the following:

- 1. Sole Terms.** All services provided by Shred-it to Customer are subject solely to the terms contained herein and any addenda agreed to by the parties in writing and attached hereto, and the then-current Schedule of Ancillary Charges at www.shredit.com ("Schedule"). No term or condition on Customer's purchase order or any other instrument, agreement or understanding shall be binding upon Shred-it unless agreed to by the parties in writing; provided, however, that if a federal, state or local government and agency thereof, or its representative is a party to this Agreement, then any proposed modification, amendment or supplement must be in a writing signed by the President or Executive Vice President of Shred-it. All typographical and clerical errors are subject to correction.
- 2. Shred-it Services.** Shred-it will be the exclusive provider of the following services to Customer at all of its locations:
 - (a) Shred-it will provide all containers and other related equipment on Customer's premises for the collection and storage of all of Customer's paper and other agreed upon materials ("Customer Confidential Materials" or "CCM"). The number of containers will be determined by Shred-it in its discretion after discussions with Customer. Subject to the Schedule, additional containers may be added to this Agreement and shall automatically become a part of and subject to the terms hereof.
 - (b) Shred-it will: (i) collect the CCM on a regularly scheduled and mutually agreed basis and (ii) destroy the CCM using a mechanical device (the "Destruction Process").
 - (c) Within a reasonable time following completion of the Destruction Process, Shred-it will provide Customer with a Certificate of Destruction.
 - (d) An authorized representative of Customer may, at any time, inspect the Destruction Process.
 - (e) Shred-it will recycle or otherwise dispose of the CCM.
- 3. Mass Destruction Services.** At any time during the term of this Agreement and during any Renewal Term, Customer may request that Shred-it perform mass destruction services ("Purge") on a single transaction basis. Both Parties shall execute a Statement of Work setting forth the fees for the Purge and the particulars of the service. Unless otherwise specified in the Statement of Work, the Purge shall be provided in accordance with the terms and conditions set forth in this Agreement. The Statement of Work will be an Addendum to this Agreement and will constitute a part of it.
- 4. Containers & Equipment.** Containers and any other equipment ("Equipment") provided to Customer by Shred-it are the property of Shred-it. Customer will not file any lien, nor allow to be filed any lien, against any such Equipment. Customer will keep all Equipment in good working order, normal wear and tear excepted. For any Equipment which is moved, damaged, stolen or lost while at Customer's location, Customer shall pay a replacement charge pursuant to the Schedule.
- 5. Service Fee.** Customer will pay the "Service Fee" to Shred-it set forth on the cover page. Notwithstanding anything to the contrary, Customer shall pay the Minimum Charge if Customer declines or cancels a scheduled service or if the Customer's offices are closed during a scheduled service. The Service Fee is fixed for the first year of the Initial Term. In subsequent years of the Initial Term and upon subsequent automatic renewal terms, in its sole discretion, Shred-it reserves the right to increase the amount of each Service Fee from time to time. Shred-it will provide notice of any change in the Service Fee to Customer, which notice may be in the form of an invoice. Customer may reject any changes to the Service Fee within 30 days of receiving notice from Shred-it, provided, however, that upon such rejection by Customer, Shred-it may, at its sole option, immediately terminate this Agreement without penalty to Shred-it or Customer. Any rejection by Customer to such changes to the Service Fee after 30 days of receiving notice from Shred-it may, at Shred-it's option, be considered a termination without cause under Paragraph 10.
- 6. Payment Terms.** Customer agrees to pay the Service Fee and all other amounts due within 30 days of the date of the invoice. Any payments not received by Shred-it on the due date will be subject to an interest charge on the unpaid balance of 1.0% per month (or the maximum amount allowed by law). All payments must be in immediately available U.S. funds. The amount of any and all applicable taxes shall be added to the price and paid by Customer unless Customer has provided Shred-it with exemption certificates acceptable to the taxing authorities.
- 7. Ancillary Charges.** Customer agrees to pay ancillary charges according to the Schedule for services performed by Shred-it. The Schedule is incorporated by reference as if fully set forth herein and is subject to change from time to time in Shred-it's discretion.
- 8. Other Surcharge.** Customer agrees and acknowledges that (a) Shred-it may, upon notice, at any time and from time to time, impose and/or adjust a surcharge of any amount for any duration, all in its sole discretion; (b) notice of any surcharge may be in the form of an invoice; and (c) any surcharge may, from time to time, result in additional profit for Shred-it.
- 9. Term of the Agreement.** This Agreement will remain in force for 60 Months ("Initial Term"). Unless a new agreement is signed by both parties, this Agreement will automatically renew (each a "Renewal Term") for additional terms of the same duration unless terminated by either party, by written notice, at least 60 days prior to the expiration of either the Initial Term or any Renewal Term. On termination by either party, Customer will immediately pay Shred-it all outstanding balances for services performed by Shred-it prior to termination of the Agreement (along with all other money due to Shred-it); and upon the termination date, Shred-it shall have the right to retrieve its Equipment from Customer, wherever located.
- 10. Early Termination.** In the event Customer terminates this agreement without cause prior to the completion of the Initial Term or any Renewal Term, Customer must immediately pay Shred-it (a) all unpaid invoices and interest thereon as provided in Paragraph 6; (b) an amount equal to 50% of the Service Fees due for the remaining term of the Agreement; and (c) a removal fee per Equipment pursuant to the Schedule. Such Service Fees for early termination shall be calculated based on the average Service Fee charged to Customer for all prior months of the Agreement multiplied by the months remaining in the Initial Term or Renewal Term (as applicable).
- 11. Default & Early Termination for Cause.** Either party may immediately terminate this Agreement if the other party fails to cure its breach of this Agreement within 30 days following receipt of written notice of such breach. Notwithstanding anything to the contrary, in the event that Customer fails to pay any amounts owing under this Agreement when due, including by reason of bankruptcy or insolvency, Shred-it may immediately cancel this Agreement in its entirety, retrieve its Equipment from Customer, wherever located, and Customer shall be immediately liable for all amounts identified in Paragraph 10 for Early Termination, all without any liability to Shred-it and without Customer asserting any setoffs or offsets.
- 12. Excused Performance.** In the event either party is prevented, hindered or delayed from the performance of any act required hereunder by reason of strike, lock-out, acts of God, legal process, failure of power or any other similar reason not directly the fault of such party, or by reason of the other party or its agents, then performance of such act shall be excused for the period of delay and the period for the performance of any such act shall be extended for a period equivalent to the period of such delay.
- 13. Prohibited Acts/Compliance With Law.** Customer shall: (a) not store in any Equipment any CCM considered to be highly flammable, explosive, toxic, biohazards, medical waste, or radioactive, or any other materials which are otherwise illegal, dangerous and/or unsafe, and (b) comply with all laws, rules and regulations, including but not limited to, all environmental laws and laws governing the confidentiality, retention and disposition of any CCM.
- 14. Limitation of Liability.** Shred-it is not liable for any loss or damage to or for the repair, replacement or restoration of any CCM or other property of Customer. Shred-it's aggregate liability, if any, arising under this Agreement or the provision of services to Customer is limited to the amount of the Service Fees received by Shred-it from Customer under the Agreement during the twelve month period prior to the alleged liability or breach by Shred-it. In the case of a Purge, Shred-it's liability, if any, arising from the provision of a Purge is limited to the amount of the fees received by Shred-it for the Purge. Notwithstanding the foregoing, in no event will Shred-it be liable for any special, indirect, incidental, consequential, exemplary, or punitive damages, loss of profits or revenue, or loss of use even if informed of the possibility of such damages. To the extent permitted by applicable law, these exclusions and limitations will apply regardless of whether liability arises from breach of contract, warranty, tort (including but not limited to negligence), by operation of law, or otherwise.
- 15. Indemnification, Attorney Fees & Collection Costs.** Customer shall indemnify Shred-it and its parents, subsidiaries, affiliates, successors and assigns, and each of their respective shareholders, members, officers, and directors, from all losses, liabilities, damages, claims, penalties, fees, expenses, judgments and costs (including reasonable attorney's fees and costs) (collectively, "Damages"), as a result of Customer's actual or threatened breach of this Agreement (including, without limitation, any Damages relating to the Equipment, any Damages relating to the CCM, and any Damages relating to the destruction, removal or disclosure of such CCM). In addition to all other legal and equitable remedies, in the event it becomes necessary for Shred-it to enforce the terms of this Agreement, including but not limited to any action to collect sums due hereunder, Shred-it shall be entitled to an award of its reasonable attorney's fees, litigation expenses and costs of collection.
- 16. Miscellaneous.** This Agreement, any addenda attached hereto and agreed to by the parties in writing and the Schedule constitute the entire agreement between the parties, and supersede any and all prior agreements and arrangements, whether oral or written, between the parties. Any dispute or matter arising in connection with or relating to this Agreement shall be resolved by binding and final arbitration before the American Arbitration Association ("AAA"). The arbitration shall be conducted pursuant to applicable state or federal arbitration law. Any such dispute shall be determined on an individual basis, shall be considered unique as to its facts, and shall not be consolidated in any arbitration or other proceeding with any claim or controversy of any other party. The exclusive jurisdiction and forum for resolution of any such dispute shall lie in the state where the Customer is located at the closest AAA office. The failure of either party to insist upon the performance of any provision of this Agreement, or to exercise any right or privilege granted to that party under this Agreement, will not be construed as waiving that provision or any other provision, and the provision will continue in full force and effect. If any provision is found to be illegal, invalid, or otherwise unenforceable by any judicial or administrative body, the other provisions will not be affected and will remain in full force and effect. Provisions herein which by their very nature are intended to survive termination or cancellation of this Agreement will survive such termination or cancellation, including without limitation Paragraphs 6, 9-11 and 14-16. Any notices to be given by one party to the other hereunder shall be sent by "Certified Mail, Return Receipt Requested," to the Customer at its Head Office identified on the cover page, and if to Shred-it, to the respective Shred-it branch with whom the original contract was signed unless notice of a new address is given and received in accordance with this Section. Customer represents that Shred-it is in no way infringing upon any existing contract between Customer and another service provider.



KENDALL COUNTY COMMISSIONERS COURT AGENDA REQUEST

COMMISSIONER COURT DATE: 8/27/2018 OPEN SESSION	
SUBJECT	Monthly Reports - Fee Offices
DEPARTMENT & PERSON MAKING REQUEST	County Auditor's Office Corinna Speer, Auditor
PHONE # OR EXTENSION #	830-249-9343 Ext. 240
TIME NEEDED FOR PRESENTATION	5 Minutes
WORDING OF AGENDA ITEM	Consideration and action on the Fees of Office Report for July 2018.
REASON FOR AGENDA ITEM	To approve monthly reports from fee offices as required by law. To approve monthly reports from departments which collect money for services.
IS THERE DOCUMENTATION	Yes
WHO WILL THIS AFFECT?	Departments who submit a monthly report to the County Auditor's Office.
ADDITIONAL INFORMATION	None

FEES OF OFFICE REPORT
FY 2018

	<u>OCT</u>	<u>NOV</u>	<u>DEC</u>	<u>JAN</u>	<u>FEB</u>	<u>MAR</u>	<u>APR</u>	<u>MAY</u>	<u>JUN</u>	<u>JUL</u>	<u>AUG</u>	<u>SEPT</u>	<u>Total</u>
Animal Control	\$3,720.10	\$3,785.59	\$2,423.00	\$3,710.97	\$2,926.60	\$2,031.00	\$4,128.84	\$6,007.00	\$5,375.42	\$3,944.39			\$38,052.91
Brush Site	\$3,574.00	\$2,780.00	\$3,057.00	\$3,526.00	\$3,317.00	\$5,410.00	\$4,379.00	\$5,048.00	\$4,283.50	\$3,582.17			\$38,956.67
Constable 1													\$0.00
Constable 2	\$240.00	\$275.00	\$0.00	\$0.00	\$200.00	\$400.00	\$0.00	\$245.27	\$0.00	\$0.00			\$1,360.27
Constable 3	\$0.00	\$75.00	\$200.00	\$0.00	\$200.00	\$0.00	\$0.00	\$0.00	\$150.00	\$200.00			\$825.00
Constable 4	\$75.00	\$0.00	\$0.00	\$200.00	\$0.00	\$0.00	\$75.00	\$225.00	\$0.00	\$150.00			\$725.00
Criminal District Attorney	\$1,777.00	\$1,600.00	\$400.00	\$0.00	\$200.00	\$2,145.00	\$215.00	\$410.00	\$1,000.00	\$800.00			\$8,547.00
Elections-Public Info Fees	\$30.10	\$44.60	\$23.50	\$15.90	\$66.80	\$64.40	\$114.20	\$45.90	\$37.40	\$43.70			\$486.50
Fire Marshal	\$458.00	\$3,621.70	\$850.50	\$6,393.00	\$511.75	\$1,340.00	\$14,917.00	\$5,892.50	\$2,173.25	\$1,976.00			\$38,133.70
Health Inspector	\$755.00	\$5,480.00	\$23,895.00	\$21,355.00	\$1,180.00	\$765.00	\$1,455.00	\$1,590.00	\$1,000.00	\$1,070.00			\$58,545.00
Parks	\$2,850.00	\$3,450.00	\$1,130.00	\$8,780.00	\$5,830.00	\$2,370.00	\$4,120.00	\$3,920.00	\$200.00	\$600.00			\$33,250.00
Recycling	\$0.00	\$2,071.47	\$0.00	\$1,185.13	\$0.00	\$1,181.15	\$2,252.86	\$1,149.57	\$797.67	\$1,142.34			\$9,780.19
Sheriff's Office	\$1,677.40	\$4,601.00	\$3,084.93	\$812.90	\$623.00	\$975.00	\$2,205.00	\$861.00	\$1,643.00	\$785.00			\$17,268.23
Solid Waste-Boerne	\$9,203.00	\$9,909.00	\$11,778.00	\$11,186.00	\$8,701.00	\$12,614.00	\$12,046.00	\$11,354.00	\$13,967.00	\$12,238.00			\$112,996.00
Solid Waste-Comfort	\$460.00	\$392.00	\$500.00	\$621.00	\$525.00	\$620.00	\$614.00	\$620.00	\$583.00	\$738.00			\$5,673.00
Treasurer	\$90.00	\$0.00	\$0.00	\$30.00	\$30.00	\$30.00	\$30.00	\$153.20	\$167.45	\$61.42			\$592.07
<i>The following reports contain fees that are remitted to the State of Texas:</i>													
County Clk-Fees of Ofc	\$49,561.45	\$43,588.55	\$40,461.73	\$46,436.98	\$35,626.46	\$41,183.03	\$51,748.18	\$47,780.51	\$48,817.82	\$43,883.45			\$449,088.16
County Clk-Criminal	\$5,268.00	\$7,839.00	\$7,096.00	\$6,789.00	\$9,239.00	\$8,903.00	\$6,778.00	\$5,465.00	\$5,876.00	\$8,987.00			\$72,240.00
County Clk-Prob Fees	\$3,205.00	\$2,843.00	\$3,188.00	\$2,350.00	\$3,722.00	\$3,156.00	\$3,427.00	\$2,292.00	\$1,875.00	\$2,793.00			\$28,851.00
Development Mgt.	\$11,515.00	\$10,898.00	\$20,057.00	\$9,588.00	\$6,616.30	\$6,351.00	\$7,985.20	\$9,870.80	\$9,348.60	\$10,635.00			\$102,864.90
District Clerk-Civil	\$14,537.92	\$13,901.30	\$13,399.94	\$19,538.76	\$14,563.51	\$15,769.38	\$19,020.96	\$14,513.35	\$17,555.36	\$14,628.34			\$157,428.82
District Clerk-Criminal	\$5,091.55	\$5,818.76	\$4,583.77	\$7,057.78	\$2,808.80	\$5,446.87	\$3,517.45	\$4,308.03	\$3,882.64	\$5,150.01			\$47,665.66
JP 1	\$10,498.61	\$10,397.56	\$8,433.32	\$15,157.81	\$14,576.41	\$13,667.59	\$13,802.88	\$14,424.51	\$10,541.89	\$14,996.93			\$126,497.51
JP 2	\$7,131.14	\$5,121.18	\$3,921.13	\$7,453.79	\$10,368.86	\$7,950.44	\$8,879.68	\$13,784.90	\$7,333.63	\$14,676.67			\$86,621.42
JP 3	\$13,157.86	\$11,546.13	\$6,814.49	\$15,245.53	\$13,014.22	\$13,589.90	\$17,917.35	\$18,686.25	\$14,171.70	\$21,283.55			\$145,426.98
JP 4	\$31,164.29	\$31,738.15	\$29,186.25	\$31,892.44	\$41,941.61	\$32,002.85	\$36,713.38	\$43,286.32	\$37,835.89	\$39,143.96			\$354,905.14
Tax Assessor	\$99,646.57	\$85,474.27	\$90,623.01	\$402,879.23	\$130,599.32	\$1,598,966.94	\$121,361.13	\$112,538.18					\$2,642,088.65
TOTAL	\$275,686.99	\$267,251.26	\$275,106.57	\$622,205.22	\$307,387.64	\$1,776,932.55	\$337,703.11	\$324,471.29	\$188,616.22	\$203,508.93	\$0.00	\$0.00	\$4,578,869.78
<i>FY '17 Totals for Comparison</i>	<i>\$248,424.94</i>	<i>\$240,535.36</i>	<i>\$254,886.61</i>	<i>\$605,245.71</i>	<i>\$334,544.45</i>	<i>\$737,231.07</i>	<i>\$1,324,192.02</i>	<i>\$304,492.28</i>	<i>\$333,714.28</i>	<i>\$293,985.70</i>	<i>\$317,443.14</i>	<i>\$293,818.31</i>	<i>\$5,288,513.87</i>



KENDALL COUNTY COMMISSIONERS COURT AGENDA REQUEST

COMMISSIONER COURT DATE: 8/27/2018
OPEN SESSION

SUBJECT	Summary of the July Road Report.
DEPARTMENT & PERSON MAKING REQUEST	Road and Bridge: Ricky Pfeiffer , Road Supervisor.
PHONE # OR EXTENSION #	830-249-9343 EXT 656
TIME NEEDED FOR PRESENTATION	5 Minutes
WORDING OF AGENDA ITEM	Give a summary of the road activities for July.
REASON FOR AGENDA ITEM	Report the progress of road work.
IS THERE DOCUMENTATION	Yes.
WHO WILL THIS AFFECT?	County wide progress report.
ADDITIONAL INFORMATION	None.



Kendall County Road & Bridge Monthly Report July 2018

Route	Address	Location	Activity	Details	W.O. No	Date
Precinct 1						
Cleaning and Debris						
JOHNS RD	10102		Sweeping	Clean debris off road.	RD-1973-18	7/18/18
Flood Related						
BALCONES RD WEST		@ 0.28 miles.	Debris Removal	Clear debris from culvert pipe.	RD-1920-18	7/9/18
UPPER BALCONES RD		@ 3.4 miles.	Debris Removal	Clean debris from culvert pipes.	RD-1919-18	7/9/18
UPPER BALCONES RD		@ 4.45 miles.	Debris Removal	Clean debris from culvert pipe.	RD-1922-18	7/9/18
VARIOUS RD			Patrol for Debris	Check, clean, and close roads. 7 Locations.	RD-1926-18	7/9/18
Herbicides and Vegetation						
ALTA DR		@ 0.00 to 0.59 miles 0.32 Acres.	Roundup Maintenance	Spray both sides of the road.	RDH-1235-18	7/11/18
ARROWHEAD DR		@ 0.00 to 0.32 miles 0.20 Acres.	Roundup Maintenance	Spray both sides of the road.	RDH-1233-18	7/11/18
BUCKHORN LN		@ 0.00 to 0.13 miles 0.08 Acres.	Roundup Maintenance	Spray both sides of the road.	RDH-1240-18	7/11/18
CANYON LP		@ 0.00 to 0.65 miles 0.32 Acres.	Roundup Maintenance	Spray both sides of the road.	RDH-1234-18	7/11/18
E WINDING LOOP		@ 0.00 to 0.70 miles 0.44 Acres.	Roundup Maintenance	Spray both sides of the road.	RDH-1237-18	7/11/18
HONEYCOMB DR		@ 0.00 to 0.40 miles 0.20 Acres.	Roundup Maintenance	Spray both sides of the road.	RDH-1231-18	7/11/18
LIVE OAK PASS		@ 0.00 to 0.58 miles 0.32 Acres.	Roundup Maintenance	Spray both sides of the road.	RDH-1230-18	7/11/18
SPOTTED DEER TRL		@ 0.00 to 0.22 miles 0.12 Acres.	Roundup Maintenance	Spray both sides of the road.	RDH-1227-18	7/11/18
THUNDER RD		@ 0.00 to 0.31 miles 0.20 Acres.	Roundup Maintenance	Spray both sides of the road.	RDH-1228-18	7/11/18
TIPTOP LN		@ 0.00 to 0.14 miles 0.04 Acres.	Roundup Maintenance	Spray both sides of the road.	RDH-1239-18	7/11/18
VENEDA PL		@ 0.00 to 0.06 miles 0.04 Acres.	Roundup Maintenance	Spray both sides of the road.	RDH-1232-18	7/11/18
VIEW LN		@ 0.00 to 0.16 miles 0.12 Acres.	Roundup Maintenance	Spray both sides of the road.	RDH-1238-18	7/11/18
W WINDING LOOP		@ 0.00 to 0.20 miles 0.16 Acres.	Roundup Maintenance	Spray both sides of the road.	RDH-1236-18	7/11/18
WILD HORSE DR		@ 0.00 to 0.38 miles 0.20 Acres.	Roundup Maintenance	Spray both sides of the road.	RDH-1229-18	7/11/18
Mowing						
BEAR CREEK RD		@ 0.00 to 0.57 miles.	Mowing	Mow right of way both sides.	RDM-1266-18	7/26/18
Paving and Prep						
DODGE RD		@ 0.00 miles.	Bleeding Pavement	Spread rock on bleeding road.	RD-1908-18	7/3/18
OAK VIEW DR		@ 0.00 miles.	Bleeding Pavement	Spread rock on bleeding road.	RD-1907-18	7/3/18
UPPER BALCONES RD		@ 0.10 to 0.40 miles.	Bleeding Pavement	Spread rock on bleeding road.	RD-1909-18	7/3/18
WHITWORTH RD			Road Surface	Scrape edge of road and clean ditch line.	RD-2025-18	7/30/18
WHITWORTH RD		@ 0.05 to 0.06 miles.	Road Surface	Scrape edge of road and clean ditches.	RD-2032-18	7/31/18
Total WO's For Pct 1		25				

Route	Address	Location	Activity	Details	W.O. No	Date
Precinct 2						
Cleaning and Debris						
OLD FREDERICKSBURG RD		@ 1.40 miles.	Patrol for Debris	Picked up barricades and open road.	RD-1940-18	7/10/18
Contractor Work						
CASCADE CAVERNS RD	141		Pothole Repair; Contractor	Repair potholes and shoulders.	RD-2011-18	7/26/18
OLD FREDERICKSBURG RD	101		Pothole Repair; Contractor	Repair potholes and shoulders.	RD-2012-18	7/26/18
STONEGATE NORTH		#110, 146.	Pothole Repair; Contractor	Repair potholes and shoulders.	RD-1894-18	7/10/18
Equipment						
RUST LN		@ .010 miles.	Equipment Breakdown	Haul rental blade back from Rust Lane.	RD-2035-18	7/30/18
Flood Related						
VARIOUS RD			Barricades	Check, clean, and close roads. 8 Locations.	RD-1923-18	7/9/18
VARIOUS RD			Patrol for Debris	Check roads for storm damage. 16 Locations.	RD-1929-18	7/9/18
Herbicides and Vegetation						
AMMANN RANCH ESTATES		@ 0.00 to 1.07 miles 0.92 Acres.	Roundup Maintenance	Spray both sides of the road.	RDH-1242-18	7/12/18
AMMANN RD		@ 0.00 to 1.61 miles 2.00 Acres.	Roundup Maintenance	Spray both sides of the road.	RDH-1241-18	7/12/18
BRANDT RD		@ 0.00 to 0.83 miles 0.56 Acres.	Roundup Maintenance	Spray both sides of the road.	RDH-1247-18	7/16/18
DON DR		@ 0.00 to 0.18 miles 0.12 Acres.	Roundup Maintenance	Spray both sides of the road.	RDH-1249-18	7/16/18
GUTHRIE RD		@ 0.00 to 0.80 miles 0.40 Acres.	Roundup Maintenance	Spray both sides of the road.	RDH-1255-18	7/17/18
HOLD-EM RANCH SUBDIVISION		@ 0.00 to 1.86 miles 1.60 Acres.	Roundup Maintenance	Spray both sides of the road.	RDH-1248-18	7/16/18
HOMESTEAD SUBDIVISION		@ 0.00 to 1.83 miles 1.16 Acres.	Roundup Maintenance	Spray both sides of the road.	RDH-1245-18	7/12/18
JOE KLAR RD		@ 0.00 to 1.16 miles 0.50 Acres.	Roundup Maintenance	Spray both sides of the road.	RDH-1251-18	7/16/18
NOEL CT		@ 0.00 to 0.08 miles 0.04 Acres.	Roundup Maintenance	Spray both sides of the road.	RDH-1244-18	7/12/18
PLEASANT VALLEY SUBDIVISION		@ 0.00 to 5.55 miles 3.20 Acres.	Roundup Maintenance	Spray both sides of the road.	RDH-1254-18	7/17/18
RUST LN		@ 0.00 to 1.88 miles 0.92 Acres.	Roundup Maintenance	Spray both sides of the road.	RDH-1246-18	7/12/18
SAVANNAH JON BLVD		@ 0.00 to 0.96 miles 0.52 Acres.	Roundup Maintenance	Spray both sides of the road.	RDH-1243-18	7/12/18
STONE WALL DR		@ 0.00 to 0.22 miles 0.16 Acres.	Roundup Maintenance	Spray both sides of the road.	RDH-1250-18	7/16/18
Mowing						
AMMANN RANCH ESTATES		@ 0.00 to 1.07 miles.	Mowing	Mow right of way both sides.	RDM-1268-18	7/30/18
AMMANN RD		@ 0.93 to 1.70 miles.	Mowing	Mow right of way both sides.	RDM-1269-18	7/30/18
AMMANN RD		@ 1.70 to 2.35 miles.	Mowing	Mow right of way both sides.	RDM-1272-18	7/30/18
AMMANN RD		@ 2.35 to 3.76 miles.	Mowing	Mow right of way both sides.	RDM-1274-18	7/30/18
AMMANN RD		@ 0.00 to 0.93 miles.	Mowing	Mow right of way both sides.	RDM-1267-18	7/30/18
BRANDT RD		@ 0.00 to 0.83 miles.	Mowing	Mow right of way both sides.	RDM-1298-18	7/31/18
DON DR		@ 0.00 to 0.18 miles.	Mowing	Mow right of way both sides.	RDM-1299-18	7/31/18

Route	Address	Location	Activity	Details	W.O. No	Date
Mowing						
FRIENDLY HILLS ESTATES		@ 0.00 to 2.84 miles.	Mowing	Mow right of way both sides.	RDM-1197-18	7/3/18
GUTHRIE RD		@ 0.00 to 0.80 miles.	Mowing	Mow right of way both sides.	RDM-1275-18	7/30/18
HOLD-EM RANCH SUBDIVISION		@ 0.00 to 1.86 miles.	Mowing	Mow right of way both sides.	RDM-1297-18	7/31/18
HOMESTEAD SUBDIVISION		@ 0.00 to 1.83 miles.	Mowing	Mow right of way both sides.	RDM-1273-18	7/30/18
NOEL CT		@ 0.00 to 0.08 miles.	Mowing	Mow right of way both sides.	RDM-1271-18	7/30/18
PLEASANT VALLEY SUBDIVISION		@ 0.00 to 4.79 miles.	Mowing	Mow right of way both sides.	RDM-1300-18	7/31/18
PRADO XING		@ 0.00 to 0.58 miles.	Mowing	Mow right of way both sides.	RDM-1201-18	7/12/18
RUST LN		@ 0.00 to 1.88 miles.	Mowing	Mow right of way both sides.	RDM-1296-18	7/31/18
SAVANNAH JON BLVD		@ 0.00 to 0.96 miles.	Mowing	Mow right of way both sides.	RDM-1270-18	7/30/18
SILENT SPG		@ 0.00 to 0.46 miles.	Mowing	Mow right of way both sides.	RDM-1200-18	7/12/18
SPRING CREEK RD		@ 0.00 to 0.50 miles.	Mowing	Mow right of way both sides.	RDM-1198-18	7/3/18
SPRING CREEK RD		@ 0.50 to 2.01 miles.	Mowing	Mow right of way both sides.	RDM-1199-18	7/12/18
New Construction						
CHARGER BLVD	202	Brush Site.	Road Surface	Mix AEP and rap for Fuller Road project.	RD-1976-18	7/11/18
CHARGER BLVD	202	Brush Site.	Road Surface	Mix AEP and rap for Fuller Road project.	RD-1977-18	7/12/18
CHARGER BLVD	202	Brush Site.	Road Surface	Mix AEP and rap for Fuller Road project.	RD-1978-18	7/16/18
CHARGER BLVD	202	Brush Site.	Road Surface	Mix AEP and rap for Fuller Road project.	RD-1979-18	7/17/18
CHARGER BLVD	202	Brush Site.	Road Surface	Mix Rap with AEP for Fuller Project.	RD-1972-18	7/18/18
CHARGER BLVD	202	Brush Site.	Road Surface	Mix rap and AEP at brush site.	RD-2033-18	7/23/18
Non Road and Bridge						
CHARGER BLVD	202	Brush Site.	Assist other Agency	Haul #56 air compressor to brush site.	RD-1956-18	7/16/18
CHARGER BLVD	202	Brush Site.	Chipping	Grind brush. 7.5 hours.	RD-1964-18	7/17/18
CHARGER BLVD	202	Brush Site.	Chipping	Grinding brush. 6.75 hours.	RD-1969-18	7/18/18
CHARGER BLVD	202	Brush Site.	Chipping	Grinding brush. 6 hours.	RD-1991-18	7/23/18
CHARGER BLVD	202	Brush Site.	Chipping	Grinding brush. 7.5 hours.	RD-2029-18	7/30/18
Paving and Prep						
BROOKVIEW DR		@ 0.00 to 0.35 miles.	Road Surface	Scrape edge of road.	RD-2006-18	7/24/18
CAMP ALZAFAR RD		@ 0.00 to 2.05 miles.	Road Surface	Scrape edge of road.	RD-2003-18	7/24/18
CAMP ALZAFAR RD		@ 0.00 to 1.74 miles.	Road Surface	Repair soft spot in roadway.	RD-2028-18	7/25/18
HILLVIEW LP		@ 0.00 miles.	Bleeding Pavement	Spread rock on bleeding pavement.	RD-1974-18	7/18/18
JOHNS RD		@ 0.15 miles.	Bleeding Pavement	Spread rock on bleeding road.	RD-1888-18	7/2/18
NORTH STAR CT		@ 0.00 to 0.40 miles.	Road Surface	Scrape edge of road.	RD-1998-18	7/23/18
OAKRIDGE DR		@ 0.00 miles.	Bleeding Pavement	Spread rock on bleeding road.	RD-1906-18	7/3/18
RANCH DR	165		Bleeding Pavement	Spread rock on bleeding road.	RD-1887-18	7/2/18
RIDGE PL		@ 0.00 to 0.82 miles.	Road Surface	Scrape edge of road.	RD-1999-18	7/23/18
RIDGES END DR		@ 0.00 to 0.30 miles.	Road Surface	Scrape edge of road.	RD-2004-18	7/24/18

Route	Address	Location	Activity	Details	W.O. No	Date
Paving and Prep						
ROLLING VIEW DR		@ 0.00 to 1.06 miles.	Road Surface	Scrape edge of road.	RD-1995-18	7/23/18
RUST LN		@ 0.20 to 0.80 miles.	Road Surface	Clean ditch line and culvert ends.	RD-2023-18	7/30/18
SPRING VALLEY CV		@ 0.00 to 0.55 miles.	Road Surface	Scrape edge of road.	RD-1996-18	7/23/18
TIMBER MOUNTAIN DR		@ 0.00 to 0.42 miles.	Road Surface	Scrape edge of road.	RD-1997-18	7/23/18
WIND RIDGE DR		@ 0.00 to 0.49 miles.	Road Surface	Scrape edge of road.	RD-2005-18	7/24/18
Total WO's For Pct 2		65				

Route	Address	Location	Activity	Details	W.O. No	Date
Precinct 3						
Brush						
CRABAPPLE RD		@ 5.6 miles.	Tree Removal	Remove fallen tree.	RD-1961-18	7/16/18
HIGHLAND WOODS		@ 0.00 to 0.20 miles.	Right-of-Way Clearing	Cut brush.	RD-1943-18	7/10/18
MOUNTAIN CREEK TRAIL		@ 0.60 to 2.16 miles.	Right-of-Way Clearing	Cut brush.	RD-1932-18	7/10/18
Contractor Work						
BRANDENBURG CT	139		Pothole Repair; Contractor	Repair potholes and shoulders.	RD-1899-18	7/12/18
N ESSER RD		@ 0.00 to 0.20 miles.	Pothole Repair; Contractor	Repair potholes and shoulders.	RD-2010-18	7/26/18
OLD BLANCO RD		#349,319,318,300,290,250,215, 10.	Pothole Repair; Contractor	Repair potholes and shoulders.	RD-1896-18	7/11/18
PLATTEN CREEK RD		#111, 112, 125, 128, 150.	Pothole Repair; Contractor	Repair potholes and shoulders.	RD-1898-18	7/12/18
SISTERDALE LINDENDALE RD		#149, 8.	Pothole Repair; Contractor	Repair potholes and shoulders.	RD-1897-18	7/12/18
TOEPPERWEIN RD		#39, 38, 34, 32.	Pothole Repair; Contractor	Repair potholes and shoulders.	RD-1895-18	7/10/18
Equipment						
FM 3351 N	1133		Equipment Staging	Haul #37 blade to Kendalia R&B.	RD-1937-18	7/10/18
OLD BLANCO RD		@ 2.5 miles.	Equipment Staging	Haul #38 backhoe to Old Blanco Road	RD-1886-18	7/2/18
Flood Related						
VARIOUS RD			Patrol for Debris	Check roads for storm damage. 11 Locations.	RD-1928-18	7/9/18
Herbicides and Vegetation						
ACKER RD		@ 0.00 to 5.77 miles 1.56 Acres.	Roundup Maintenance	Spray both sides of the road.	RDH-1260-18	7/23/18
CRABAPPLE RD		@ 0.00 to 7.66 miles 4.56 Acres.	Roundup Maintenance	Spray both sides of the road.	RDH-1264-18	7/25/18
EDGE FALLS RD		@ 0.00 to 8.86 miles 5.48 Acres.	Roundup Maintenance	Spray both sides of the road.	RDH-1259-18	7/23/18
JONES CEMETARY RD		@ 0.00 to 1.07 miles 0.88 Acres.	Roundup Maintenance	Spray both sides of the road.	RDH-1268-18	7/30/18
KENDALIA TOWNSHIP		@ 0.00 to 0.70 miles 0.52 Acres.	Roundup Maintenance	Spray both sides of the road.	RDH-1263-18	7/25/18
KENDALL WOODS SUBDIVISION		@ 0.00 to 4.22 miles 2.28 Acres.	Roundup Maintenance	Spray both sides of the road.	RDH-1252-18	7/16/18
LUX RANCH RD		@ 0.00 to 0.17 miles 1.20 Acres.	Roundup Maintenance	Spray both sides of the road.	RDH-1266-18	7/26/18
NORTH BARCROFT SUBDIVISION		@ 0.00 to 8.39 miles 2.90 Acres.	Roundup Maintenance	Spray both sides of the road.	RDH-1257-18	7/19/18
OLD BLANCO RD		@ 0.00 to 5.55 miles 3.36 Acres.	Roundup Maintenance	Spray both sides of the road.	RDH-1265-18	7/26/18
OLD CURRY CREEK RD		@ 0.00 to 0.26 miles 0.12 Acres.	Roundup Maintenance	Spray both sides of the road.	RDH-1253-18	7/16/18
RODALYN DR		@ 0.00 to 1.40 miles 1.08 Acres.	Roundup Maintenance	Spray both sides of the road.	RDH-1270-18	7/30/18
SAGE OAKS TRL		@ 0.00 to 0.46 miles 0.20 Acres.	Roundup Maintenance	Spray both sides of the road.	RDH-1271-18	7/30/18
SATTLER RD		@ 0.00 to 3.80 miles 2.48 Acres.	Roundup Maintenance	Spray both sides of the road.	RDH-1267-18	7/26/18

Route	Address	Location	Activity	Details	W.O. No	Date
Herbicides and Vegetation						
SATTLER RD		Acres. @ 0.00 to 1.70 miles 0.80	Roundup Maintenance	Spray both sides of the road.	RDH-1269-18	7/30/18
SILVER HILLS SUBDIVISION		Acres. @ 0.00 to 0.42 miles 0.24	Roundup Maintenance	Spray both sides of the road.	RDH-1256-18	7/17/18
THE CROSSING SUBDIVISION		Acres. @ 0.00 to 7.98 miles 4.24	Roundup Maintenance	Spray both sides of the road.	RDH-1262-18	7/24/18
WENGENROTH RD		Acres. @ 0.00 to 3.68 miles 1.50	Roundup Maintenance	Spray both sides of the road.	RDH-1258-18	7/19/18
WHITE WATER RD		Acres. @ 0.00 to 0.18 miles 1.00	Roundup Maintenance	Spray both sides of the road.	RDH-1261-18	7/24/18
Inspection						
VARIOUS RD			Paving	Inspection of roads to be paved.	RD-1934-18	7/10/18
Maintenance						
CRABAPPLE RD	1133	@ 5.7 miles.	Fencing	Measure for swing gates on water gap.	RD-1918-18	7/9/18
FM 3351 N		Kendalia R&B.	Yard Maintenance	Clean shop and yard.	RD-1917-18	7/9/18
FULLER DR		#402 to #404.	Ditch Work	Cut ditch for drainage.	RD-1951-18	7/12/18
FULLER DR		#402 to #404.	Ditch Maintenance	Shoot grade, shoot grade.	RD-1963-18	7/17/18
N ESSER RD	9		Ditch Maintenance	Reshape ditchline.	RD-1902-18	7/3/18
N ESSER RD		@ 0.10 to 0.20 miles.	Ditch Maintenance	Reshape ditch line for driveways.	RD-1947-18	7/11/18
N ESSER RD		@ 0.10 to 0.20 miles.	Ditch Maintenance	Reshape ditchline for driveways.	RD-1953-18	7/12/18
N ESSER RD		@ 0.10 to 0.20 miles.	Ditch Maintenance	Reshape ditchline and cut out driveway.	RD-1959-18	7/16/18
N ESSER RD		@ 0.10 to 0.20 miles.	Ditch Maintenance	Reshape ditch line, cut out drive, install rock filter.	RD-1966-18	7/17/18
N ESSER RD		@ 0.10 to 0.20 miles.	Ditch Maintenance	Water ROW.	RD-1970-18	7/18/18
N ESSER RD		@ 0.10 to 0.20 miles.	Ditch Maintenance	Water grass.	RD-1986-18	7/19/18
N ESSER RD		@ 0.10 to 0.20 miles.	Ditch Maintenance	Water grass seed.	RD-1992-18	7/23/18
N ESSER RD		@ 0.10 to 0.20 miles.	Ditch Maintenance	Water grass seed.	RD-2001-18	7/24/18
OLD BLANCO RD		@ 2.5 miles.	Ditch Maintenance	Back fill and level dirt at new culvert pipe.	RD-1910-18	7/5/18
Mowing						
ACRES NORTH		@ 0.00 to 1.34 miles.	Mowing	Mow right of way both sides.	RDM-1203-18	7/12/18
ANTLERS WAY		@ 0.00 to 0.64 miles.	Mowing	Mow right of way both sides.	RDM-1254-18	7/25/18
APACHE TRAIL		@ 0.00 to 0.25 miles.	Mowing	Mow right of way both sides.	RDM-1218-18	7/17/18
BERGENPLATZ RANCHES SUBDIVISION		@ 0.00 to 1.84 miles.	Mowing	Mow right of way both sides.	RDM-1228-18	7/18/18
BRANDENBURG CT		@ 0.00 to 0.71 miles.	Mowing	Mow right of way both sides.	RDM-1246-18	7/23/18
CANYON RIDGE DR		@ 0.00 to 0.48 miles.	Mowing	Mow right of way both sides.	RDM-1253-18	7/25/18
COMMANCHE TRAIL		@ 0.00 to 0.63 miles.	Mowing	Mow right of way both sides.	RDM-1219-18	7/17/18
CYPRESS BEND DR		@ 0.00 to 1.18 miles.	Mowing	Mow right of way both sides.	RDM-1251-18	7/25/18
CYPRESS LN		@ 0.00 to 0.54 miles.	Mowing	Mow right of way both sides.	RDM-1220-18	7/17/18
DESERT GOLD		@ 0.00 to 0.31 miles.	Mowing	Mow right of way both sides.	RDM-1277-18	7/30/18

Route	Address	Location	Activity	Details	W.O. No	Date
Mowing						
DOVE CREST DR		@ 0.00 to 0.38 miles.	Mowing	Mow right of way both sides.	RDM-1195-18	7/3/18
DOVE MOUNTAIN DR		@ 0.00 to 0.27 miles.	Mowing	Mow right of way both sides.	RDM-1196-18	7/3/18
ED LN		@ 0.00 to 0.11 miles.	Mowing	Mow right of way both sides.	RDM-1222-18	7/17/18
EMERALD HL		@ 0.00 to 0.70 miles.	Mowing	Mow right of way both sides.	RDM-1167-18	7/2/18
ERNST RD		@ 0.00 to 0.70 miles.	Mowing	Mow right of way both sides.	RDM-1233-18	7/18/18
FLAT ROCK DR		@ 0.00 to 0.94 miles.	Mowing	Mow right of way both sides.	RDM-1191-18	7/3/18
FOSTER LN		@ 0.00 to 0.23 miles.	Mowing	Mow right of way both sides.	RDM-1193-18	7/3/18
FOSTER RD		@ 0.00 to 0.44 miles.	Mowing	Mow right of way both sides.	RDM-1192-18	7/3/18
GRAND VALLEY VIEW DR		@ 0.00 to 0.25 miles.	Mowing	Mow right of way both sides.	RDM-1169-18	7/2/18
HARDY TRAIL		@ 0.00 to 0.11 miles.	Mowing	Mow right of way both sides.	RDM-1164-18	7/2/18
HUNTERS VIEW CIR		@ 0.00 to 0.80 miles.	Mowing	Mow right of way both sides.	RDM-1255-18	7/25/18
INDIAN KNOLL DR		@ 0.00 to 0.35 miles.	Mowing	Mow right of way both sides.	RDM-1229-18	7/18/18
LEWIS RD		@ 0.00 to 0.80 miles.	Mowing	Mow right of way both sides.	RDM-1194-18	7/3/18
MARQUARDT RD		@ 0.00 to 0.68 miles.	Mowing	Mow right of way both sides.	RDM-1262-18	7/24/18
MOUNTAIN VIEWS DR		@ 0.00 to 0.26 miles.	Mowing	Mow right of way both sides.	RDM-1171-18	7/2/18
N ESSER RD		@ 0.00 to 0.20 miles.	Mowing	Mow right of way both sides.	RDM-1202-18	7/12/18
N J DR		@ 0.00 to 0.25 miles.	Mowing	Mow right of way both sides.	RDM-1223-18	7/17/18
NOLLKAMPER RD		@ 0.00 to 0.59 miles.	Mowing	Mow right of way both sides.	RDM-1231-18	7/18/18
NORTH CREEK LP		@ 0.00 to 1.15 miles.	Mowing	Mow right of way both sides.	RDM-1172-18	7/2/18
PLATTEN CREEK RD		@ 0.00 to 1.13 miles.	Mowing	Mow right of way both sides.	RDM-1244-18	7/23/18
RIDGE TRL		@ 0.00 to 0.71 miles.	Mowing	Mow right of way both sides.	RDM-1165-18	7/2/18
RIDGE VIEW DR		@ 0.00 to 0.16 miles.	Mowing	Mow right of way both sides.	RDM-1232-18	7/18/18
RIVER BLUFF DR		@ 0.00 to 0.98 miles.	Mowing	Mow right of way both sides.	RDM-1252-18	7/25/18
RIVER RANCH RD		@ 0.00 to 1.63 miles.	Mowing	Mow right of way both sides.	RDM-1166-18	7/2/18
SCHMIDT LN		@ 0.00 to 0.90 miles.	Mowing	Mow right of way both sides.	RDM-1234-18	7/18/18
SEEWALD RD		@ 0.00 to 2.77 miles.	Mowing	Mow right of way both sides.	RDM-1227-18	7/18/18
SEVEN SISTERS DR		@ 0.00 to 3.00 miles.	Mowing	Mow right of way both sides.	RDM-1168-18	7/2/18
SEVEN SISTERS DR		@ 3.00 to 3.60 miles.	Mowing	Mow right of way both sides.	RDM-1189-18	7/3/18
SHADOW VALLEY DR		@ 0.00 to 0.38 miles.	Mowing	Mow right of way both sides.	RDM-1170-18	7/2/18
SIEBENEICHER RD		@ 0.00 to 1.00 miles.	Mowing	Mow right of way both sides.	RDM-1263-18	7/24/18
SIEBENEICHER RD		@ 1.00 to 1.30 miles.	Mowing	Mow right of way both sides.	RDM-1250-18	7/25/18
SILVER HILLS DR		@ 0.00 to 0.10 miles.	Mowing	Mow right of way both sides.	RDM-1276-18	7/30/18
SISTERDALE LINDENDALE RD		@ 0.00 to 1.50 miles.	Mowing	Mow right of way both sides.	RDM-1247-18	7/23/18
STEEL VALLEY DR		@ 0.00 to 0.86 miles.	Mowing	Mow right of way both sides.	RDM-1204-18	7/12/18
SUNSET DR		@ 0.00 to 0.26 miles.	Mowing	Mow right of way both sides.	RDM-1190-18	7/3/18
TEMPE-WILKES RD		@ 0.00 to 0.21 miles.	Mowing	Mow right of way both sides.	RDM-1225-18	7/17/18
TWIN CANYON RANCH SUBDIVISION		@ 0.00 to 1.46 miles.	Mowing	Mow right of way both sides.	RDM-1205-18	7/12/18

Route	Address	Location	Activity	Details	W.O. No	Date
Mowing						
WALNUT GROVE NORTH		@ 0.00 to 0.59 miles.	Mowing	Mow right of way both sides.	RDM-1256-18	7/23/18
WALNUT GROVE RD		@ 0.00 to 1.50 miles.	Mowing	Mow right of way both sides.	RDM-1216-18	7/17/18
WALNUT GROVE RD		@ 1.50 to 3.3 miles.	Mowing	Mow right of way both sides.	RDM-1221-18	7/17/18
WALNUT HILLS SUBDIVISION		@ 0.00 to 2.85 miles.	Mowing	Mow right of way both sides.	RDM-1226-18	7/17/18
WASP CREEK RD		@ 0.00 to 0.37 miles.	Mowing	Mow right of way both sides.	RDM-1230-18	7/18/18
WHITWORTH DR		@ 0.00 to 0.26 miles.	Mowing	Mow right of way both sides.	RDM-1245-18	7/23/18
WILD CHERRY LN		@ 0.00 to 0.19 miles.	Mowing	Mow right of way both sides.	RDM-1206-18	7/12/18
New Construction						
CRABAPPLE RD	532		Concrete Work	Dig footing for new concrete work.	RD-1885-18	7/2/18
CRABAPPLE RD	532		Concrete Work	Assist concrete contractor with prep work.	RD-1946-18	7/9/18
CRABAPPLE RD	532		Concrete Work	Prep work for concrete contractor to pour walls.	RD-1936-18	7/10/18
CRABAPPLE RD	532		Drainage Structure Work	Weld fence post and weld rebar to post.	RD-1945-18	7/11/18
CRABAPPLE RD	532		Drainage Structure Work	Weld pipe for braces, help fill bags for walls.	RD-1952-18	7/12/18
CRABAPPLE RD		@ 5.6 miles.	Concrete Work	Prep for concrete.	RD-1958-18	7/16/18
FULLER DR	402		Road Surface	Start prep work for cul-de-sac.	RD-1911-18	7/5/18
FULLER DR	402	@ 0.90 miles.	Road Surface	Shoot grade in ditch line and cul-de-sac.	RD-1933-18	7/10/18
FULLER DR	402		Road Surface	Cut out for rap, build cul-de-sac.	RD-1944-18	7/11/18
FULLER DR		@ #402 to #404.	Road Surface	Cut ditch, hauled dirt in cul-de-sac.	RD-1955-18	7/16/18
FULLER DR	404		Road Surface	Hauled equipment.	RD-1954-18	7/16/18
FULLER DR			Road Surface	Milled cul-de-sac cut dirt out.	RD-1967-18	7/18/18
FULLER DR	404		Road Surface	Cut dirt out off cul-de-sac hauled out.	RD-1981-18	7/19/18
FULLER DR	404		Road Surface	Cut dirt out of cul-de-sac.	RD-1990-18	7/23/18
FULLER DR	404		Road Surface	Cut dirt out of cul-de-sac.	RD-2000-18	7/24/18
FULLER DR	404		Road Surface	Lay in RAP in cul-de-sac.	RD-2007-18	7/25/18
OLD BLANCO RD		@ 2.5 miles.	Concrete Work	Pick up metal plates take to Road and Bridge.	RD-1883-18	7/2/18
WENGENROTH RD		@ 3.00 miles.	Road Surface	Cut for subgrade.	RD-2019-18	7/17/18
WENGENROTH RD			Work Subgrade	Work subgrade.	RD-1982-18	7/19/18
WENGENROTH RD		@ 3.0 miles.	Work Subgrade	Work subgrade.	RD-1989-18	7/23/18
WENGENROTH RD		@ 3.00 miles.	Work Subgrade	Work subgrade, haul equipment to job site.	RD-2002-18	7/24/18
WENGENROTH RD		@ 3.00 miles.	Work Subgrade	Work subgrade.	RD-2034-18	7/26/18
WENGENROTH RD		Kendalia R&B.	Work Subgrade	Haul #178 to Kendalia R&B.	RD-2024-18	7/30/18
WENGENROTH RD		@ 3.00 miles.	Work Subgrade	Work subgrade.	RD-2030-18	7/31/18
Total WO's For Pct 3 123						

Route	Address	Location	Activity	Details	W.O. No	Date
Precinct 4						
Accident						
CRAVEY RD	34		Fencing	Replace damaged fence.	RD-2009-18	7/25/18
Brush						
CIBOLO OAK LN	104		Tree Removal	Remove three dead oaks.	RD-1950-18	7/11/18
CIBOLO OAK LN	104		Grind Stumps		RD-1962-18	7/16/18
HOLIDAY RD	34		Right-of-Way Clearing	Cut brush in ROW.	RD-1980-18	7/18/18
Cleaning and Debris						
SPRING VALLEY DR	108		Sweeping	Clean Cul-de-Sac of debris.	RD-1975-18	7/18/18
Contractor Work						
CYPRESS CREEK RD		#8, 13.	Pothole Repair; Contractor	Repair potholes and shoulders.	RD-1900-18	7/13/18
FLAT ROCK CREEK RD		#8, 18, 22, 10.	Pothole Repair; Contractor	Repair potholes and shoulders.	RD-1901-18	7/13/18
GRAPE CREEK RD		#3251,3408,3498,3730,3844,58 82,6046.	Pothole Repair; Contractor	Repair potholes and shoulders.	RD-1893-18	7/2/18
MILL DAM RD		#307,407,406,317,404,319,313.	Pothole Repair; Contractor	Repair potholes and shoulders.	RD-2014-18	7/30/18
MILL DAM RD		#245,234,230,211,147,143,142, 102.	Pothole Repair; Contractor	Repair potholes and shoulders.	RD-2015-18	7/31/18
OLD #9 HWY		#8142, 8004, 406, 16.	Pothole Repair; Contractor	Repair potholes and shoulders.	RD-1892-18	7/2/18
UPPER CIBOLO CREEK RD		New box culvert site.	Guard Rail Work	Flag traffic for guardrail contractor.	RD-2026-18	7/24/18
UPPER CIBOLO CREEK RD			Guard Rail Work	Flag traffic for guardrail contractor.	RD-2027-18	7/25/18
WARING WELFARE RD		#523,513,448,134,38.103,441,3 2,205,214.	Pothole Repair; Contractor	Repair potholes and shoulders.	RD-2013-18	7/27/18
County Road and Bridge						
OLD COMFORT RD	3	Road and Bridge.	Training	KCRB procedures.	RD-1931-18	7/9/18
Equipment						
OLD COMFORT RD	3		Equipment Breakdown	Repair spreader gate on #130.	RD-1904-18	7/3/18
OLD COMFORT RD	3		Equipment Staging	Haul #119 to shop to change buckets.	RD-1903-18	7/3/18
OLD COMFORT RD	3	Road and Bridge	Equipment Staging	Take equipment back to yard.	RD-1912-18	7/5/18
OLD COMFORT RD	3	Road and Bridge.	Equipment Breakdown	Repair spray system.	RD-1939-18	7/10/18
OLD COMFORT RD	3	Road and Bridge.	Equipment Breakdown	Help with neck on #76 to unload #51.	RD-1960-18	7/16/18
OLD COMFORT RD	3	Road and Bridge.	Equipment Breakdown	Pick up Rental blade in SA bring to R&B.	RD-2021-18	7/19/18
OLD COMFORT RD	3	Road and Bridge.	Equipment Staging	Haul #33 to shop from Fuller Road.	RD-1994-18	7/23/18
OLD COMFORT RD	3	Road and Bridge.	Equipment Staging	Haul #88 to shop from N Esser Road.	RD-1993-18	7/23/18
Flood Related						
CRAVEY RD		@ site 4/10.	Barricades	Set and remove barricades.	RD-1913-18	7/9/18
CRAVEY RD		@ site 4/10 A.	Barricades	Set and remove barricades.	RD-1914-18	7/9/18
VARIOUS RD			Barricades	Check, clean, and close roads. 4 Locations.	RD-1924-18	7/9/18
VARIOUS RD			Patrol for Debris	Check roads for storm damage. 11 Locations.	RD-1927-18	7/9/18

Route	Address	Location	Activity	Details	W.O. No	Date
Flood Related						
VARIOUS RD			Patrol for Debris	Check roads for storm damage. 21 Locations.	RD-1930-18	7/9/18
VARIOUS RD			Barricades	Set and remove barricades. 4 Locations.	RD-1916-18	7/9/18
VARIOUS RD			Barricades	Set and remove barricades. 3 Locations.	RD-1915-18	7/9/18
VARIOUS RD			Patrol for Debris	Check, clean, and close roads. 5 Locations.	RD-1925-18	7/9/18
VARIOUS RD			Barricades	Pick up barricades after flooding. 6 Locations.	RD-1941-18	7/10/18
WARING WELFARE RD		@ 1.00 miles.	Debris Removal	Remove debris from road.	RD-1921-18	7/9/18
Herbicides and Vegetation						
BLASCHKE RD		@ 0.00 to 2.43 miles 1.36 Acres.	Roundup Maintenance	Spray both sides of the road.	RDH-1275-18	7/31/18
HEIN RD		@ 0.00 to 1.51 miles 0.84 Acres.	Roundup Maintenance	Spray both sides of the road.	RDH-1274-18	7/31/18
WARING RD		@ 0.00 to 2.05 miles 1.16 Acres.	Roundup Maintenance	Spray both sides of the road.	RDH-1273-18	7/31/18
WOODRIDGE ESTATES SUBDIVISION		@ 0.00 to 2.28 miles 1.68 Acres.	Roundup Maintenance	Spray both sides of the road.	RDH-1272-18	7/31/18
Maintenance						
HIGH ST	933		Edge of Pavement	Fix edge of pavement at new driveway.	RD-1905-18	7/3/18
JENNIFER DR		@ 1.28 miles.	Ditch Maintenance	Water grass.	RD-1984-18	7/19/18
LAF A LOT		@ 0.00 to 0.09 miles.	Road Surface	Reclaim road and haul material to shop.	RD-2031-18	7/31/18
OLD COMFORT RD	3	Road and Bridge.	Yard Maintenance	Strip parking lot extension.	RD-1942-18	7/10/18
OLD COMFORT RD	3	Road and Bridge.	Yard Maintenance	Work on lean too frame and weld.	RD-1938-18	7/10/18
OLD COMFORT RD	3	Road and Bridge.	Yard Maintenance	Stripe trailer parking & install curb stops.	RD-1988-18	7/19/18
SPRING VALLEY DR	108		Ditch Maintenance	Water grass.	RD-1985-18	7/19/18
UPPER CIBOLO CREEK RD		@ 4.60 miles.	Culvert Work	Clean out brush and leaves from culverts.	RD-1949-18	7/11/18
UPPER CIBOLO CREEK RD		@ 5.20 miles.	Culvert Work	Clean out brush and leaves from culverts.	RD-1948-18	7/11/18
VARIOUS RD			Roadway Inspection	Seal coat check list. 17 Roads.	RD-1935-18	7/10/18
Miscellaneous						
OLD COMFORT RD	3	Road and Bridge.	Receive Material	Pick up Bar Rap, Quickcrete, curb stops.	RD-1971-18	7/18/18
Mowing						
ALAMO RD		@ 0.00 to 0.85 miles.	Mowing	Mow right of way both sides.	RDM-1281-18	7/30/18
ALAMO RD		@ 0.85 to 1.58 miles.	Mowing	Mow right of way both sides.	RDM-1286-18	7/30/18
ALAMO RD		@ 1.58 to 2.57 miles.	Mowing	Mow right of way both sides.	RDM-1288-18	7/31/18
APACHE RD		@ 0.00 to 0.47 miles.	Mowing	Mow right of way both sides.	RDM-1283-18	7/30/18
BELOW RD		@ 0.00 to 0.45 miles.	Mowing	Mow right of way both sides.	RDM-1187-18	7/3/18
BIG JOSHUA CREEK RD		@ 0.00 to 2.63 miles.	Mowing	Mow right of way both sides.	RDM-1209-18	7/12/18
BIRCH RD		@ 0.00 to 0.85 miles.	Mowing	Mow right of way both sides.	RDM-1282-18	7/30/18
CEMETARY ST		@ 0.00 to 0.13 miles.	Mowing	Mow right of way both sides.	RDM-1177-18	7/2/18
COMANCHE RD		@ 0.00 to 0.18 miles.	Mowing	Mow right of way both sides.	RDM-1284-18	7/30/18

Route	Address	Location	Activity	Details	W.O. No	Date
Mowing						
COUNTRY LN		@ 0.00 to 0.34 miles.	Mowing	Mow right of way both sides.	RDM-1181-18	7/2/18
CRAVEY RD		@ 0.00 to 2.10 miles.	Mowing	Mow right of way both sides.	RDM-1258-18	7/23/18
CYPRESS CREEK RD		@ 0.00 to 0.44 miles.	Mowing	Mow right of way both sides.	RDM-1173-18	7/2/18
DEER RD		@ 1.50 to 1.00 miles.	Mowing	Mow right of way both sides.	RDM-1295-18	7/31/18
DEER RD		@ 1.50 to 3.34 miles.	Mowing	Mow right of way both sides.	RDM-1293-18	7/31/18
FIR RD		@ 0.00 to 0.16 miles.	Mowing	Mow right of way both sides.	RDM-1289-18	7/31/18
FLAT ROCK CREEK RD		@ 0.00 to 3.69 miles.	Mowing	Mow right of way both sides.	RDM-1235-18	7/18/18
FOX CHASE FARMS SUBDIVISION		@ 0.00 to 0.90 miles.	Mowing	Mow right of way both sides.	RDM-1207-18	7/12/18
GRAPE CREEK RD		@ 0.00 to 2.20 miles.	Mowing	Mow right of way both sides.	RDM-1265-18	7/26/18
GRAPE CREEK RD		@ 2.20 to 5.60 miles.	Mowing	Mow right of way both sides.	RDM-1278-18	7/30/18
HAWK DR		@ 0.00 to 0.53 miles.	Mowing	Mow right of way both sides.	RDM-1294-18	7/31/18
HIGH ST		@ 0.00 to 1.37 miles.	Mowing	Mow right of way both sides.	RDM-1184-18	7/2/18
HOLIDAY RD		@ 0.00 to 2.60 miles.	Mowing	Mow right of way both sides.	RDM-1185-18	7/2/18
HOLIDAY RD		@ 3.60 to 8.73 miles.	Mowing	Mow right of way both sides.	RDM-1186-18	7/3/18
HOPE RD		@ 0.00 to 0.71 miles.	Mowing	Mow right of way both sides.	RDM-1290-18	7/31/18
JOE WEST RD		@ 0.00 to 0.29 miles.	Mowing	Mow right of way both sides.	RDM-1279-18	7/30/18
JULIA DR		@ 0.00 to 0.20 miles.	Mowing	Mow right of way both sides.	RDM-1176-18	7/2/18
JUNGFR AU HILL RD		@ 0.00 to 0.60 miles.	Mowing	Mow right of way both sides.	RDM-1211-18	7/12/18
JUNGFR AU HILL RD		@ 0.60 to 1.19 miles.	Mowing	Mow right of way both sides.	RDM-1212-18	7/17/18
LAF A LOT		@ 0.00 to 0.09 miles.	Mowing	Mow right of way both sides.	RDM-1179-18	7/2/18
LINDNER AVE		@ 0.00 to 0.18 miles.	Mowing	Mow right of way both sides.	RDM-1183-18	7/2/18
MANOR DR		@ 0.00 to 0.17 miles.	Mowing	Mow right of way both sides.	RDM-1178-18	7/2/18
MARQUARDT RD		@ 0.00 to 3.50 miles.	Mowing	Mow right of way both sides.	RDM-1261-18	7/24/18
MILL DAM RD		@ 0.00 to 4.14 miles.	Mowing	Mow right of way both sides.	RDM-1215-18	7/17/18
MOUNTAIN SPRING FARMS SUBDIVISION		@ 0.00 to 2.11 miles.	Mowing	Mow right of way both sides.	RDM-1208-18	7/12/18
N RIVER BEND RD		@ 1.63 to 0.42 miles.	Mowing	Mow right of way both sides.	RDM-1238-18	7/18/18
N RIVER BEND RD		@ 0.50 to 0.00 miles.	Mowing	Mow right of way both sides.	RDM-1239-18	7/19/18
NORTH CREEK RD		@ 0.00 to 0.88 miles.	Mowing	Mow right of way both sides.	RDM-1174-18	7/2/18
OAK RD		@ 0.00 to 0.27 miles.	Mowing	Mow right of way both sides.	RDM-1292-18	7/31/18
OLD #9 HWY		@ 0.00 to 1.80 miles.	Mowing	Mow right of way both sides.	RDM-1249-18	7/23/18
OLD #9 HWY		@ 1.80 to 5.80 miles.	Mowing	Mow right of way both sides.	RDM-1259-18	7/24/18
OLD #9 HWY		@ 5.80 to 10.66 miles.	Mowing	Mow right of way both sides.	RDM-1264-18	7/26/18
OLD COMFORT RD		@ 0.00 to 1.69 miles.	Mowing	Mow right of way both sides.	RDM-1213-18	7/17/18
PANKRATZ RD		@ 0.00 to 0.99 miles.	Mowing	Mow right of way both sides.	RDM-1180-18	7/2/18
POSSUM CREEK RD		@ 0.00 to 2.12 miles.	Mowing	Mow right of way both sides.	RDM-1188-18	7/3/18
PRATHER RD		@ 0.00 to 0.34 miles.	Mowing	Mow right of way both sides.	RDM-1280-18	7/30/18
RIVER BEND RD		@ 0.00 to 1.96 miles.	Mowing	Mow right of way both sides.	RDM-1236-18	7/18/18

Route	Address	Location	Activity	Details	W.O. No	Date
Mowing						
ROOSEVELT		@ 0.00 to 0.23 miles.	Mowing	Mow right of way both sides.	RDM-1182-18	7/2/18
S J DR		@ 0.00 to 0.40 miles.	Mowing	Mow right of way both sides.	RDM-1224-18	7/17/18
S RIVER BEND RD		@ 0.00 to 0.32 miles.	Mowing	Mow right of way both sides.	RDM-1237-18	7/18/18
SABINE RD		@ 0.00 to 1.33 miles.	Mowing	Mow right of way both sides.	RDM-1217-18	7/17/18
SADDLE WOOD TRL		@ 0.00 to 1.08 miles.	Mowing	Mow right of way both sides.	RDM-1241-18	7/19/18
SHIRLEY DR		@ 0.00 to 0.12 miles.	Mowing	Mow right of way both sides.	RDM-1175-18	7/2/18
SKY LINE DR		@ 0.00 to 2.75 miles.	Mowing	Mow right of way both sides.	RDM-1214-18	7/17/18
SPRING RD		@ 0.00 to 1.28 miles.	Mowing	Mow right of way both sides.	RDM-1291-18	7/31/18
STONE SPRINGS SUBDIVISION		@ 0.00 to 0.85 miles.	Mowing	Mow right of way both sides.	RDM-1260-18	7/24/18
TANAWA RD		@ 0.00 to 0.25 miles.	Mowing	Mow right of way both sides.	RDM-1285-18	7/30/18
ULMUS RD		@ 0.00 to 1.04 miles.	Mowing	Mow right of way both sides.	RDM-1287-18	7/31/18
UPPER SISTERDALE RD		@ 3.41 to 4.30 miles.	Mowing	Mow right of way both sides.	RDM-1243-18	7/19/18
UPPER SISTERDALE RD		@ 0.00 to 3.41 miles.	Mowing	Mow right of way both sides.	RDM-1240-18	7/19/18
UPPER SISTERDALE RD		@ 4.30 to 7.28 miles.	Mowing	Mow right of way both sides.	RDM-1248-18	7/23/18
VALLEY VIEW TRL		@ 0.00 to 1.20 miles.	Mowing	Mow right of way both sides.	RDM-1242-18	7/19/18
WALNUT GROVE NORTH		@ 0.00 to 0.90 miles.	Mowing	Mow right of way both sides.	RDM-1257-18	7/23/18
WARING KNOLL DR		@ 0.00 to 0.26 miles.	Mowing	Mow right of way both sides.	RDM-1210-18	7/12/18
New Construction						
UPPER CIBOLO CREEK RD	226		Drainage Structure Work	Reshape creek and set post.	RD-1884-18	7/2/18
UPPER CIBOLO CREEK RD	226		Drainage Structure Work	Finish fence and remove temporary fence.	RD-1968-18	7/18/18
UPPER CIBOLO CREEK RD	226		Drainage Structure Work	Water grass.	RD-1987-18	7/19/18
VALLEY VIEW	134		Road Surface	Put in driveway.	RD-1881-18	7/2/18
VALLEY VIEW		@ 0.50 mile.	Road Surface	Put in driveway.	RD-1880-18	7/2/18
VALLEY VIEW	127		Road Surface	Put in driveway.	RD-1882-18	7/2/18
VALLEY VIEW		@ 0.80 miles.	Road Surface	Dress up lower side of culvert pipe.	RD-1890-18	7/3/18
VALLEY VIEW	137		Road Surface	Add rap to driveway.	RD-1891-18	7/3/18
VALLEY VIEW		@ 0.50 miles.	Road Surface	Put in driveway.	RD-1889-18	7/3/18
Non Road and Bridge						
BUDDY RD			Assist other Agency	Help fire dept.	RD-2008-18	7/25/18
FM 289			Assist other Agency	Mowing-dam.	RD-2020-18	7/19/18
MILL DAM RD		@ 0.30 miles.	Assist other Agency	Repair leaning sign pole.	RD-1965-18	7/17/18
SPANISH PASS RD	42	Solid Waste & Recycle.	Assist other Agency	Haul recycle.	RD-2022-18	7/26/18
Total WO's For Pct 4		124				

Route	Address	Location	Activity	Details	W.O. No	Date
Precinct	C					
	O					
	B					
Non Road and Bridge						
CHARGER BLVD	202	Brush Site.	Chipping	Grind brush. 8.5 hours.	RD-1957-18	7/16/18
Total WO's For Pct		COB	1			

Route	Address	Location	Activity	Details	W.O. No	Date
Precinct	Kimble County					
County Road and Bridge						
IH 10		DPS Junction.	Training	Ride with Frisbie to Junction for driving test.	RD-1983-18	7/19/18
Total WO's For Pct		Kimble County	1			

<u>Route</u>	<u>Address</u>	<u>Location</u>	<u>Activity</u>	<u>Details</u>	<u>W.O. No</u>	<u>Date</u>
Total Work Orders	339					



KENDALL COUNTY COMMISSIONERS COURT AGENDA REQUEST

COMMISSIONER COURT DATE: 8/27/2018
OPEN SESSION

SUBJECT	Summary of July Operations report.
DEPARTMENT & PERSON MAKING REQUEST	Kendall County Operations: Jean "Max" Maxwell, Operations Supervisor.
PHONE # OR EXTENSION #	830-249-9343 EXT 652
TIME NEEDED FOR PRESENTATION	5 Minutes
WORDING OF AGENDA ITEM	Give a summary of the activities performed by Operations
REASON FOR AGENDA ITEM	Report the progress of Operations.
IS THERE DOCUMENTATION	Yes.
WHO WILL THIS AFFECT?	County wide sign report.
ADDITIONAL INFORMATION	None.



Kendall County Operations Monthly Report

July-2018

Route	Address	Location	Activity	Details	W.O. No	Date
Precinct 1						
Signs						
DEEP HOLLOW DR	309	Fabricate @ Shop.	Fabricate	Fabricate Address Plate.	SI-1595-18	7/30/18
GILBERT LN		@ 0.01 miles.	Install	Install New Gilbert Lane street name sign.	SI-1520-18	7/2/18
JOHNS RD		@ 3.6 miles.	Replace	Replace Object Marker.	SI-1589-18	7/26/18
JOHNS RD		@ 2.90 miles.	Replace	Replace Object Marker.	SI-1590-18	7/26/18
SCENIC LOOP RD		@ 0.80 miles.	Clean	Clean and trim brush for Road May Flood.	SI-1518-18	7/2/18
SCENIC LOOP RD		@ 1.17 miles.	Replace	Replace 45 mph sign for visibility.	SI-1519-18	7/2/18
SCENIC LOOP RD		@ 0.70 miles.	Replace	Replace 45mph sign for visibility.	SI-1517-18	7/2/18
STATE HIGHWAY 46		At Shop data entry.	Data Collection	Sign Inv. map Preserve America. 46 W.	SI-1594-18	7/30/18
Total WO's For Pct 1		8				

Route	Address	Location	Activity	Details	W.O. No	Date
Precinct 2						
Signs						
AMMANN RD		@ 3.68 miles.	Install	Install School Bus Stop Sign & Support.	SI-1600-18	7/30/18
JOE KLAR RD		Fabricate at shop.	Fabricate	Fabricate street name sign.	SI-1542-18	7/11/18
JOE KLAR RD		@ 0.03 miles.	Litter	Pick up four bags of litter, Adopt a Road.	SI-1548-18	7/12/18
JOE KLAR RD		@ 0.01 miles.	Install	Wire sign to temporary sign stand.	SI-1547-18	7/12/18
WYATT TRAIL		@ 0.02 miles.	Repair	Repair No Outlet sign support hit by Garrett.	SI-1599-18	7/30/18
Total WO's For Pct 2		5				

Route	Address	Location	Activity	Details	W.O. No	Date
Precinct 3						
Signs						
CRABAPPLE RD		@ 0.35 miles.	Repair	Repair loose Chevron.	SI-1576-18	7/23/18
EMERALD HL		@ 0.13 miles.	Remove	Remove T Intersection sign.	SI-1557-18	7/17/18
EMERALD HL		@ 0.13 miles.	Install	Install Stop Ahead sign.	SI-1558-18	7/17/18
GUTHRIE RD		@ 0.55 miles.	Replace	Replace support & Dip sign with Right Turn sign.	SI-1560-18	7/17/18
GUTHRIE RD		@ 0.50 miles.	Relocate	Relocate Dip sign with Right Turn sign.	SI-1559-18	7/17/18
HIDDEN LAKE DR	102	Fabricate @ Shop.	Fabricate	Fabricate Address Plate.	SI-1591-18	7/30/18
LLANO CT	72	Fabricate @ Shop.	Fabricate	Fabricate Address Plate.	SI-1526-18	7/5/18
MOONLITE RDG	112	Fabricate @ Shop.	Fabricate	Fabricate Address Plate.	SI-1537-18	7/11/18
N ESSER RD	11	Fabricate @ Shop.	Fabricate	Fabricate Address Plate.	SI-1536-18	7/11/18
SADDLE MOUNTAIN DR	336	Fabricate @ Shop.	Fabricate	Fabricate Address Plate.	SI-1538-18	7/11/18
SADDLE MOUNTAIN DR	301	Fabricate @ Shop.	Fabricate	Fabricate Address Plate.	SI-1592-18	7/30/18
SIEBENEICHER RD		@ 0.25 miles.	Repair	Repair Right Turn sign support that is turned.	SI-1582-18	7/26/18
STATE HIGHWAY 46		At Shop data entry.	Data Collection	Sign Inv. map Preserve America. 46 E.	SI-1593-18	7/30/18
WALNUT GROVE RD		@ 2.85 miles.	Repair	Repair Flood Gauge support.	SI-1549-18	7/12/18
Total WO's For Pct 3		14				

Route	Address	Location	Activity	Details	W.O. No	Date
Precinct 4 Signs						
E MOUNTAIN TOP DR		Fabricate at shop.	Fabricate	Fabricate E & W Mountain Top Dr sign.	SI-1601-18	7/31/18
FABRA ST		@ 0.38 miles.	Replace	Replace Speed Limit sign due to visibility.	SI-1583-18	7/26/18
FIFTH ST		@ 0.50 miles.	Repair	Repair Bent over Object Marker.	SI-1581-18	7/23/18
FM 473		@ 0.01 and 0.02 miles.	Install	Four detour signs.	SI-1522-18	7/3/18
FM 473		@ 0.01 and 0.20 miles.	Remove	Detour signs.	SI-1527-18	7/5/18
FM 473 W		@ 0.28 miles.	Install	Two detour signs.	SI-1525-18	7/3/18
FM 473 W		@ 0.10 miles.	Install	Two detour signs.	SI-1524-18	7/3/18
FM 473 W		@ 0.08 miles.	Install	One detour sign.	SI-1523-18	7/3/18
FM 473 W		@ 0.10 miles.	Remove	Remove two detour signs..	SI-1533-18	7/5/18
FM 473 W		@ 0.01 and 0.02 miles.	Remove	Remove four detour sign..	SI-1531-18	7/5/18
FM 473 W		@ 0.08 miles.	Remove	Remove one detour sign..	SI-1532-18	7/5/18
FM 473 W		@ 0.40 and 0.45 miles.	Remove	Detour signs.	SI-1528-18	7/5/18
FM 473 W		@ 0.28 miles.	Remove	Remove two detour signs..	SI-1534-18	7/5/18
FOURTH ST		@ 0.05 miles.	Clean	Clean graffiti off Object Marker.	SI-1567-18	7/19/18
HIGH ST	40	Fabricate @ Shop.	Fabricate	Fabricate Address Plate.	SI-1578-18	7/23/18
HOLIDAY RD	120	Fabricate @ Shop.	Fabricate	Fabricate Address Plate.	SI-1579-18	7/23/18
IH 10		@ 19.3 miles.	Relocate	Move and set up MB-1 on IH 10.	SI-1521-18	7/3/18
IH 10		@ 19.3 miles.	Remove	Remove MB-1, barrels take back to shop.	SI-1530-18	7/5/18
KINGS CIRCLE RD		@ 0.01 miles.	Install	Install Kings Circle Road private rd sign.	SI-1565-18	7/18/18
KINGS CIRCLE RD		Fabricate at Shop.	Fabricate	Fabricate Kings Circle Road private rd sign.	SI-1561-18	7/18/18
LINDNER AVE		@ 0.01 miles.	Replace	Replace bent and kinked Stop/Street support.	SI-1540-18	7/11/18
MILL DAM RD		@ 1.01 miles.	Install	Install Curve Blocks View to replace Hidden Ent.	SI-1566-18	7/18/18
MILL DAM RD		@ 0.20 miles.	Replace	Replace missing or stolen Right Turn sign.	SI-1563-18	7/18/18
MILL DAM RD		@ 0.90 miles.	Replace	Replace Hidden Entrance w/Hill Blocks View	SI-1564-18	7/18/18
MILL DAM RD		@ 0.90 to 1.45 miles.	Data Collection	Sign Inv. map.	SI-1597-18	7/30/18
N MAIN ST	1275	EMS building.	Replace	Replace door emblems.	SI-1588-18	7/26/18
NORTH CREEK RD		@ 0.30 miles.	Install	Install mailbox loop kit with two mounts.	SI-1562-18	7/18/18
NORTH CREEK RD		Fabricate at shop.	Fabricate	Fabricate Truck Crossing sign.	SI-1598-18	7/30/18
OLD #9 HWY		Fabricate at shop.	Fabricate	Fabricate Street Name sign.	SI-1554-18	7/17/18
OLD #9 HWY		@ 0.01 miles.	Install	Install Street Name sign.	SI-1555-18	7/17/18
OLD #9 HWY		@ 0.01 miles.	Replace	Replace Fixed Sign Joint & Topper for St. Name.	SI-1577-18	7/23/18
OLD COMFORT RD	3	Road and Bridge.	Repair	Repair fence on R&B property.	SI-1541-18	7/11/18
PANKRATZ RD		@ 0.30 miles.	Repair	Repair leaning Curve sign support.	SI-1568-18	7/19/18
POSSUM CREEK RD		@ 0.60 miles.	Replace	Replace missing Object Marker.	SI-1569-18	7/19/18
SEVENTH ST		@ 0.10 miles.	Replace	Replace WFWOR w/Turn Around Dont Drown.	SI-1572-18	7/19/18
SEVENTH ST		@ 0.15 to 0.13 miles.	Relocate	Relocate Bridge May Ice in Cold Weather.	SI-1574-18	7/19/18

Route	Address	Location	Activity	Details	W.O. No	Date
Signs						
SEVENTH ST		@ 0.15 miles.	Remove	Remove WFWOR and One Lane Bridge.	SI-1573-18	7/19/18
SEVENTH ST		@ 0.02 miles.	Remove	Remove Load Zoned Bridge sign.	SI-1570-18	7/19/18
SEVENTH ST		@ 0.08 miles.	Remove	Remove One Lane Bridge sign.	SI-1571-18	7/19/18
SH 27		@ .01 Miles.	Remove	Detour signs.	SI-1529-18	7/5/18
SH 27 W		@ 0.50 miles.	Message Board	Set MB-2 on Hwy 27 West.	SI-1516-18	7/2/18
UPPER CIBOLO CREEK RD		@ 2.6 miles.	Install	Install Construction dates.	SI-1544-18	7/12/18
UPPER CIBOLO CREEK RD		@ 2.9 miles.	Install	Install mailbox loop with 5 mailboxes.	SI-1545-18	7/12/18
UPPER CIBOLO CREEK RD		@ 2.9 miles.	Replace	Replace needed Object Markers.	SI-1546-18	7/12/18
UPPER CIBOLO CREEK RD		@ 2.3 miles.	Fabricate	Fabricate and install Construction dates.	SI-1543-18	7/12/18
UPPER CIBOLO CREEK RD		@ 0.13 miles.	Replace	Replace One Lane Bridge sign support.	SI-1551-18	7/16/18
UPPER CIBOLO CREEK RD		@ 0.12 miles.	Replace	Replace One Chevron sign support.	SI-1552-18	7/16/18
UPPER CIBOLO CREEK RD		@ 2.35 and 2.45 miles.	Remove	Remove Rough Road signs.	SI-1585-18	7/26/18
UPPER CIBOLO CREEK RD		@ 2.25 and 2.55 miles.	Remove	Remove Road Construction signs, work done.	SI-1584-18	7/26/18
US 87		Fabricate at Shop.	Fabricate	Fabricate Preserve America sign pole.	SI-1550-18	7/12/18
US 87			Install	Install Preserve America sign and support.	SI-1553-18	7/16/18
US 87		At Shop data entry.	Data Collection	Sign Inv. map Preserve America. US 87 N.	SI-1596-18	7/30/18
VARIOUS RD			Barricades	Load & Place barricades for Comfort Parade.	SI-1515-18	7/3/18
WALNUT GROVE NORTH		@ 0.20 miles.	Install	Install Loose Livestock sign.	SI-1556-18	7/17/18
WATER ST		@ 0.15 miles.	Replace	Replace Object Marker support.	SI-1580-18	7/23/18
WEST ST		@ 0.10 miles.	Install	Install street name sign.	SI-1539-18	7/11/18

Total WO's For Pct 4 56

<u>Route</u>	<u>Address</u>	<u>Location</u>	<u>Activity</u>	<u>Details</u>	<u>W.O. No</u>	<u>Date</u>
<i>Precinct</i>	<i>CW</i>					
Signs						
VARIOUS RD		All County Lines.	Turn Signs	Turn up burn ban signs. Burn ban lifted.	SI-1535-18	7/9/18
VARIOUS RD		All County Lines.	Turn Signs	Turn burn ban signs down.	SI-1575-18	7/23/18
<hr/>						
Total WO's For Pct	CW	2				

<u>Route</u>	<u>Address</u>	<u>Location</u>	<u>Activity</u>	<u>Details</u>	<u>W.O. No</u>	<u>Date</u>
<i>Precinct</i>	<i>Kerr County</i>					
Signs						
HWY 41	455	Fabricate @ Shop.	Fabricate	Fabricate Address Plate.	SI-1586-18	7/26/18
HWY 83	13110	Fabricate @ Shop.	Fabricate	Fabricate Address Plate.	SI-1587-18	7/26/18
Total WO's For Pct		Kerr County	2			

<u>Route</u>	<u>Address</u>	<u>Location</u>	<u>Activity</u>	<u>Details</u>	<u>W.O. No</u>	<u>Date</u>
Total Work Orders		87				